

APPENDIX 2

PLANNING MAPS [NRC]

LNZs DCDB Digital Licence No AK35011 Crown Copyright Reserved September 2007



- Resource**
- Outstanding Landscape
 - Outstanding Natural Feature
 - Site of Cultural Significance to Maori

10	11	12
13	14	15
18	19	20

Map Index

Map 14



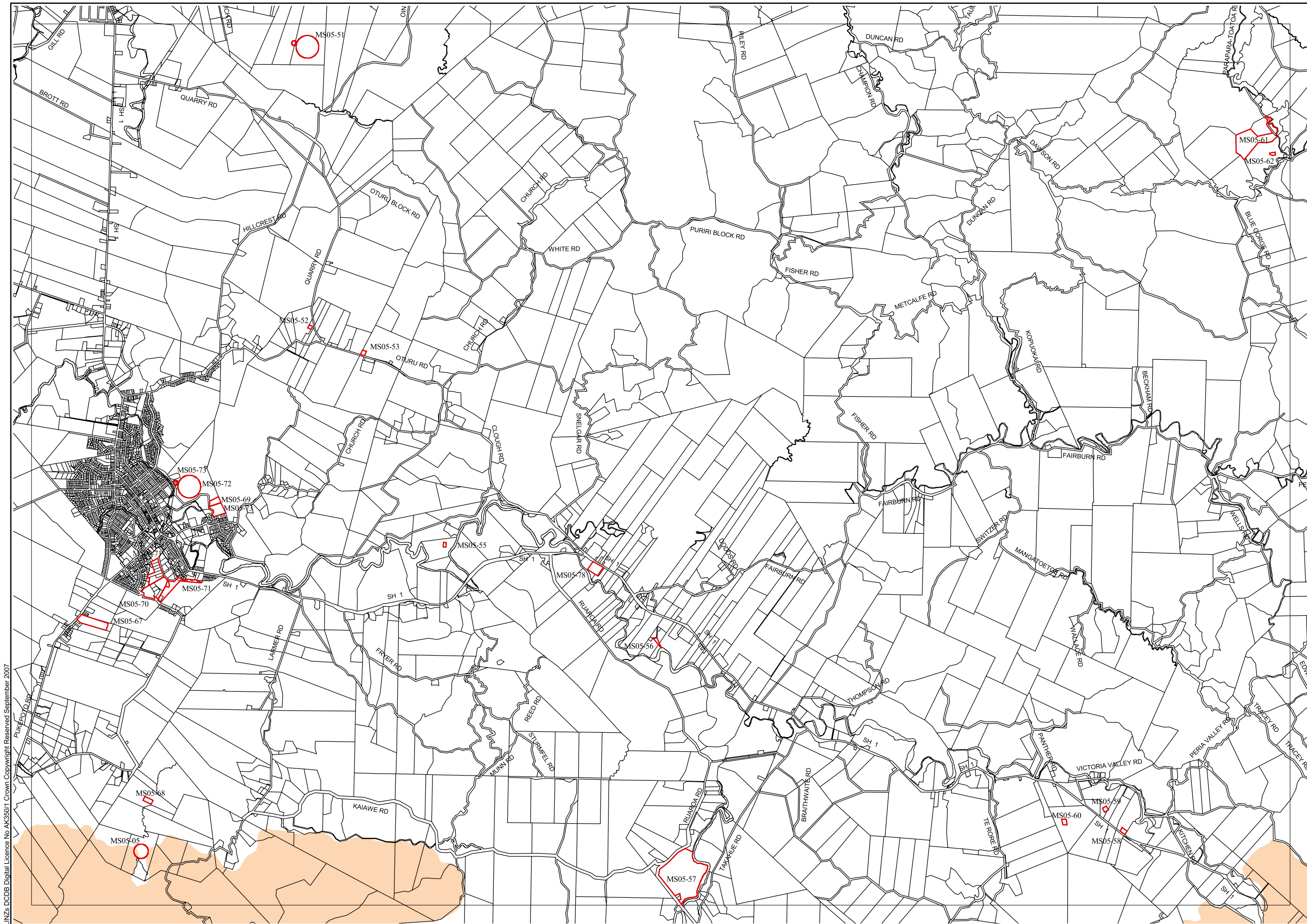
Far North District Plan - Resource Maps



0 1 2 3 Km
Scale 1:50,000

DISCLAIMER

Considerable care has been taken to avoid errors and omissions, and the latest information has been included in these District Plan maps. However, even with the greatest care inaccuracies may occur and therefore the Far North District Council cannot accept any responsibility for such errors and omissions.



Resource

- Outstanding Landscape
- Site of Cultural Significance to Maori

13	14	15
18	19	20
24	25	26

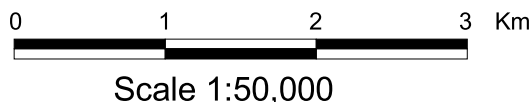
Map Index

Map 19

LINZs DCDB Digital Licence No AK35011 Crown Copyright Reserved September 2007

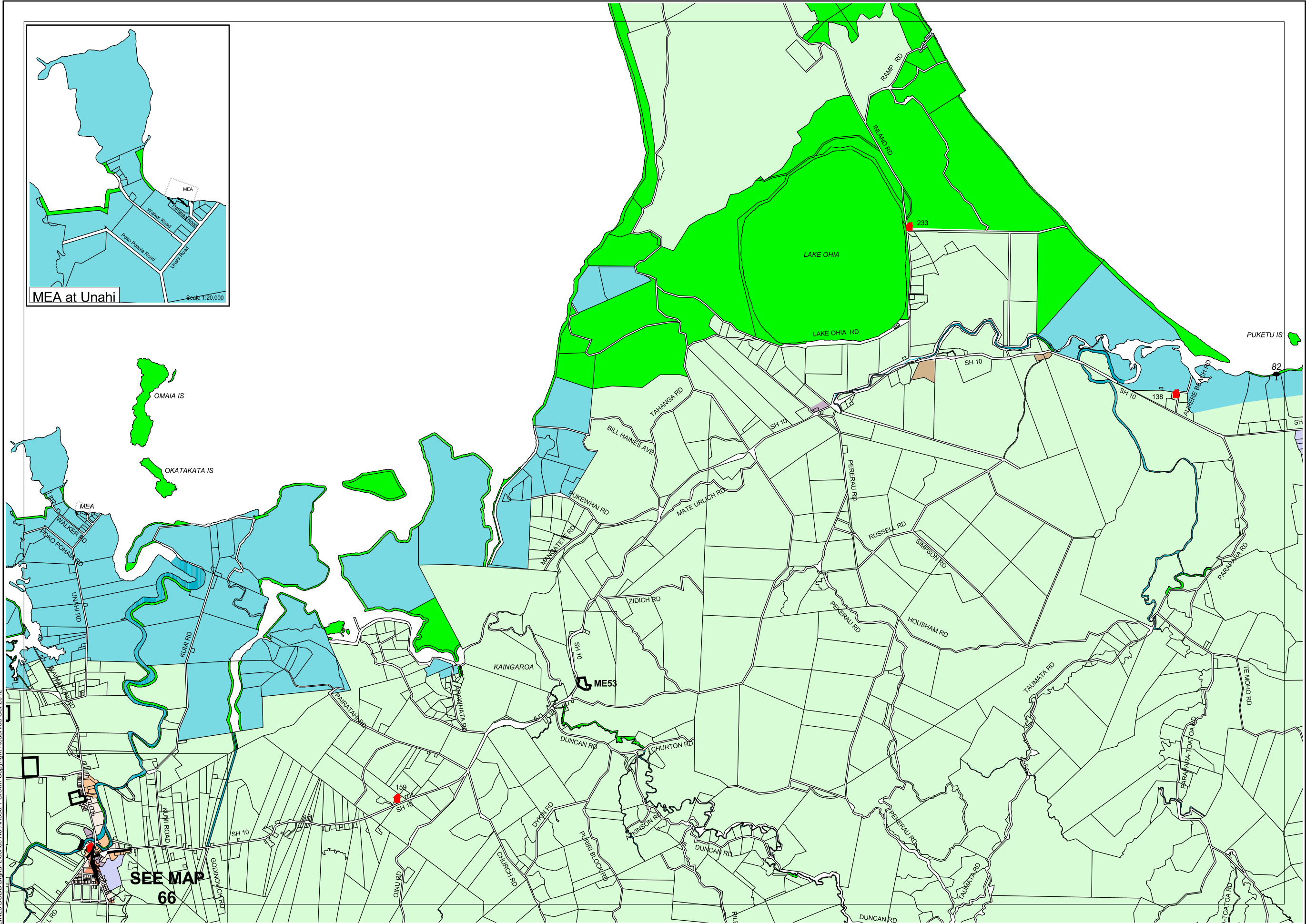
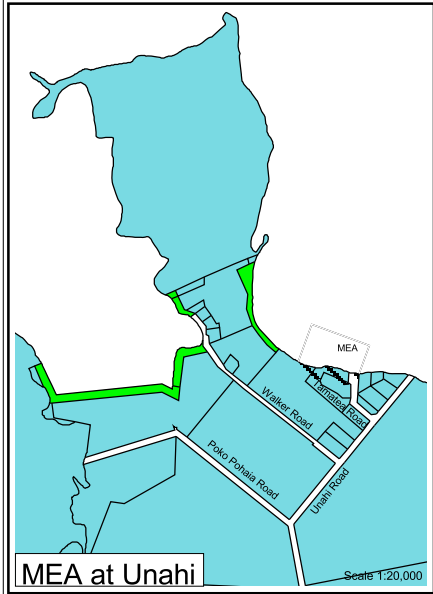


Far North District Plan - Resource Maps



DISCLAIMER

Considerable care has been taken to avoid errors and omissions, and the latest information has been included in these District Plan maps. However, even with the greatest care inaccuracies may occur and therefore the Far North District Council cannot accept any responsibility for such errors and omissions.



- Zone**
- Conservation
 - Coastal Living
 - Commercial
 - General Coastal
 - Industrial
 - Lakes and Rivers
 - Minerals
 - Residential
 - Recreational Activities
 - Rural Living
 - Rural Production
 - Road
 - Coastal Marine
 - Designations
 - Pedestrian Frontage
 - Maritime Exemption Area
 - Historic Site
 - Notable Tree

Note :-
Roads carry the same zoning as the adjoining land. If a boundary between zones follows a road, the zone boundary is located on the centreline of the formed road, or where unformed, the centreline of the legal road

10	11	12
13	14	15
18	19	20

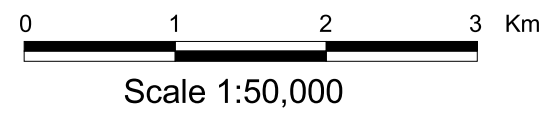
Map Index

Map 14

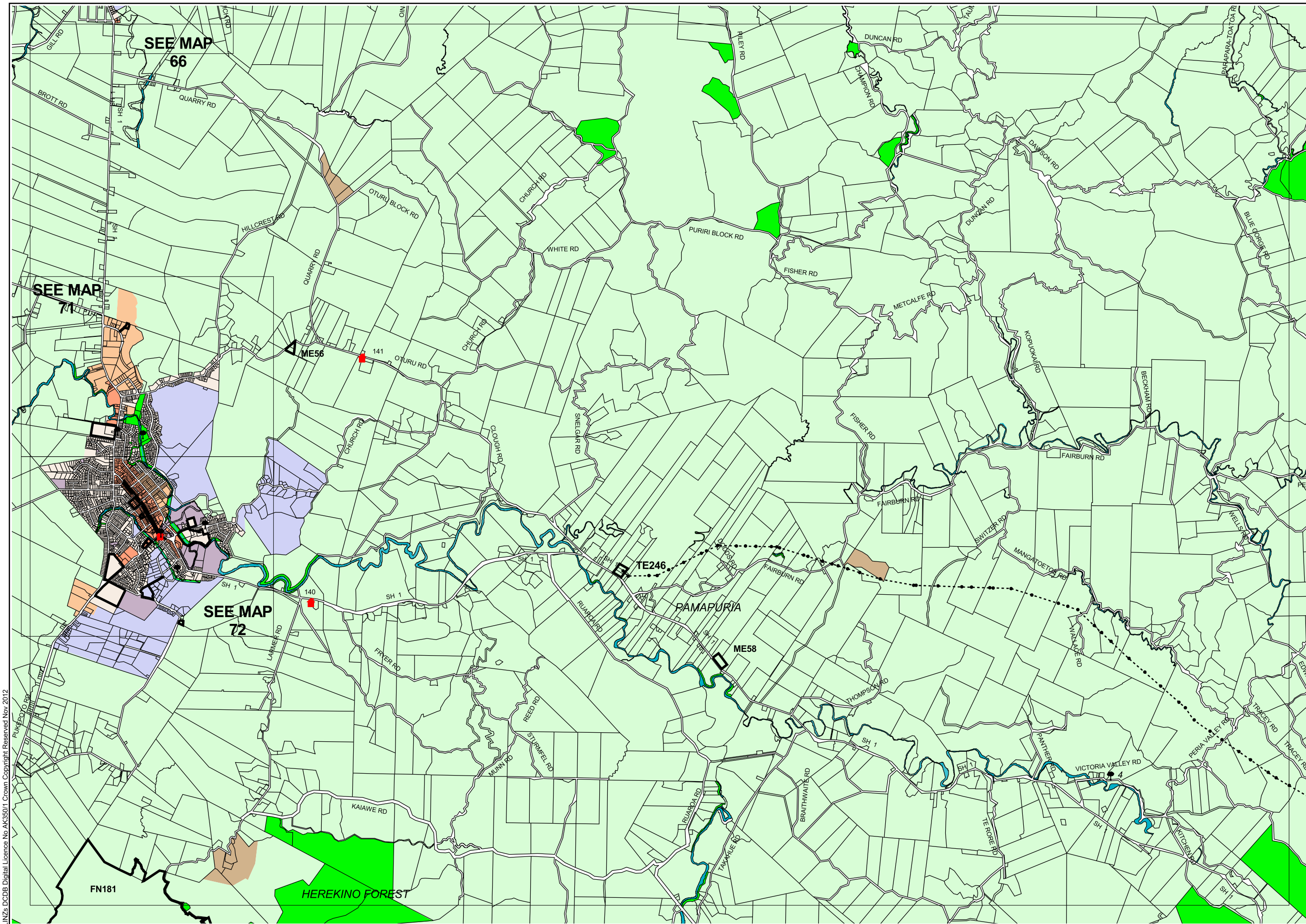
LINZs DCDB Digital Licence No AK35011 Crown Copyright Reserved Oct 2012



Far North District Plan - Zone Maps



DISCLAIMER
Considerable care has been taken to avoid errors and omissions, and the latest information has been included in these District Plan maps. However, even with the greatest care inaccuracies may occur and therefore the Far North District Council cannot accept any responsibility for such errors and omissions.



- Zone**
- Conservation
 - Coastal Living
 - Commercial
 - Industrial
 - Lakes and Rivers
 - Minerals
 - Residential
 - Recreational Activities
 - Rural Living
 - Rural Production
 - Road
 - Designations
 - Pedestrian Frontage
 - High Voltage Power Lines
 - Historic Site
 - Notable Tree

Note :-
Roads carry the same zoning as the adjoining land. If a boundary between zones follows a road, the zone boundary is located on the centreline of the formed road, or where unformed, the centreline of the legal road

13	14	15
18	19	20
24	25	26

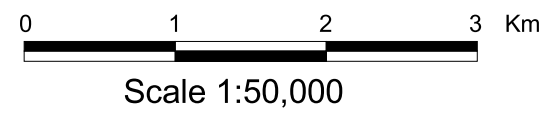
Map Index

Map 19

LINZs DCDB Digital Licence No AK35011 Crown Copyright Reserved Nov 2012



Far North District Plan - Zone Maps



DISCLAIMER
Considerable care has been taken to avoid errors and omissions, and the latest information has been included in these District Plan maps. However, even with the greatest care inaccuracies may occur and therefore the Far North District Council cannot accept any responsibility for such errors and omissions.