

DEBRIS AND CONTAMINANTS (ANTI-FOULING PARTICLES, MARINE BIOTA) LEFT ON RESERVE FOR DAYS AND WEEKS AT A TIME. RESTRICTING WASH DOWNS/WATER BLASTING TO BOATYARD SITE WOULD PREVENT FURTHER SUCH ISSUES ON OUR RESERVE AND INTO CMA.














BOATS WORKED ON, ON RESERVE IN BREACH OF RC2000812 CONDITIONS 4, 8 AND 9





NOTE: BOATYARD SPACES FREQUENTLY SHOWN AS EMPTY AND AVAILABLE.













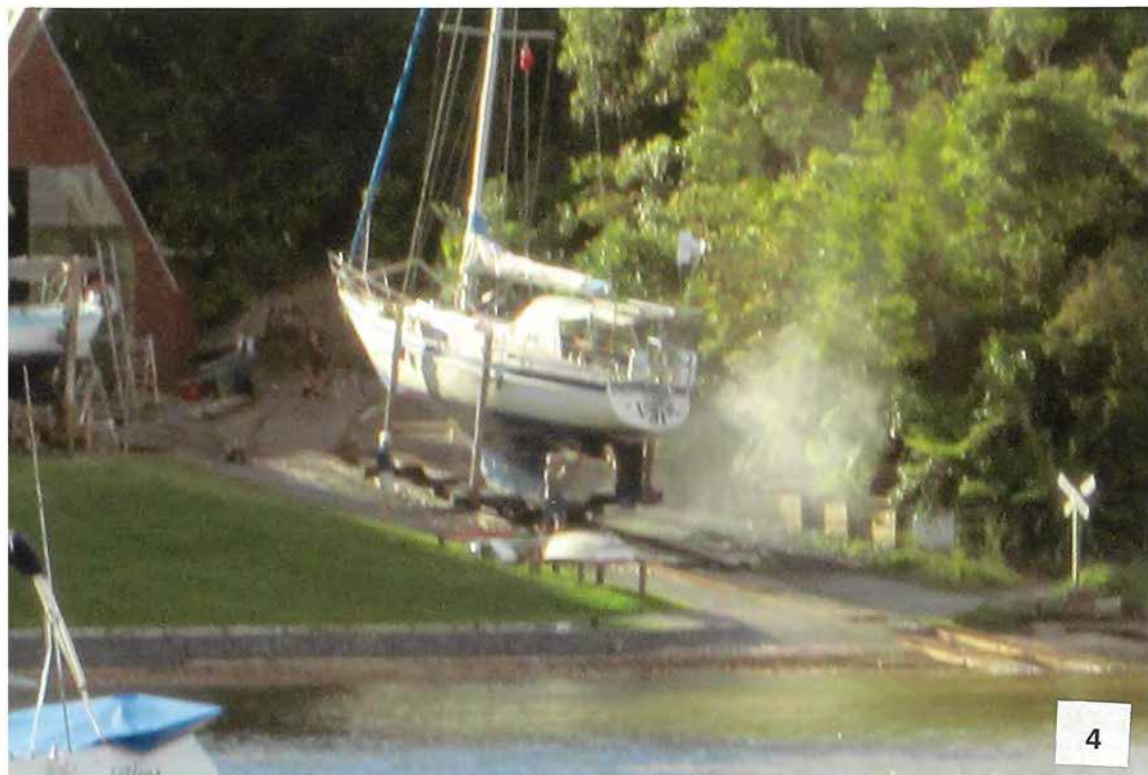




WATER BLASTING ON RESERVE



No. 3

- NO SCREENS: FAR NORTH DISTRICT COUNCIL CONDITION 13
- ON THE RESERVE, NOT THE TURNTABLE PER NRC (13) (15E) CONDITION RESTRICTING THIS ACTIVITY TO “IMPERVIOUS YARD SURFACES I.E. THE TURNTABLE”.





POOR MAINTENANCE OF EQUIPMENT RESULTING IN CRADLE FAILURE.



EVIDENCE OF GRAVEL AND DEBRIS WASHOUT TO CMA IN RAIN EVENTS

- LACK OF EFFECTIVE CONTAMINANT CONTAINMENT





ACTIVITY ON RESERVE RESULTING IN ABATEMENT NOTICES AND ENFORCEMENT ORDER 1998-99

- UPHELD BY THE ENVIRONMENT COURT MARCH 10 2000



‘SPRAY SCREEN’ USED 2 OR 3 TIMES SOME YEARS AGO

- **WRONG SIDE OF THE SLIPWAY**
- **LOOKS LIKE A TENNIS NET**

No. 7



EVIDENCE OF USE OF DROP-CLOTHS BY ‘ASHBY’S’ BOATYARD (FNHL)

No. 8


- IN CONTRAST TO APPLICANTS BOATYARD DESPITE NRC CONDITIONS 13, 15(A), 15(B) AND 15(C) – NON-COMPLYING



BOATYARD FAILURES TO POSITION BOATS FULLY ON THE TURNTABLE AND ROTATE 90° RE FAR NORTH DISTRICT COUNCIL CONDITIONS 4, 8 AND 9 AND NRC CONDITIONS 13 AND 15(E). RECENT PHOTOS AS REFERRED TO FAR NORTH DISTRICT COUNCIL REFER NRC DOCUMENTS 2003, 2004 IN NRC CORRESPONDENCE ON FILE

No. 9







EVIDENCE OF THE NEED FOR A STORMWATER FIELD DRAIN ALONG THE BOATYARD/RESERVE BOUNDARY TO MITIGATE RUN-OFF ONTO THE RESERVE.**FLUSHING OF CONTAMINANTS ONTO RESERVE**