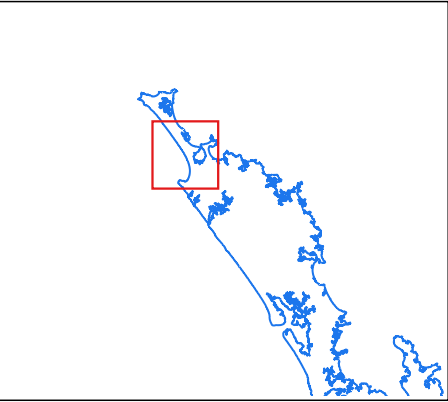




Map Title:
**Base elevation of compact sand layer
(model layer 5) in Aupouri Aquifer
Groundwater Model**

Project:
**Aupouri Aquifer Groundwater Model
development and calibration**

Client
WWLA



 **Model Boundary**

 **Layer 5 Base Elevation (m)**

Data Provenance
Topographic Data derived from Land Information New Zealand
Crown Copyright Reserved
Light Detection and Ranging (LiDAR) 2007/2008. Waikato Regional Council 2007 - 2008.
Contour Data Licensed under CC BY 3.0 NZ.
Crown Copyright Reserved
Light Detection and Ranging (LiDAR) 2007/2008. Waikato Regional Council & NZ Aerial
Mapping Ltd 2010 - 2011. Contour Data Licensed under CC BY 3.0 NZ.
Crown Copyright Reserved

QGIS by:



Figure 14.