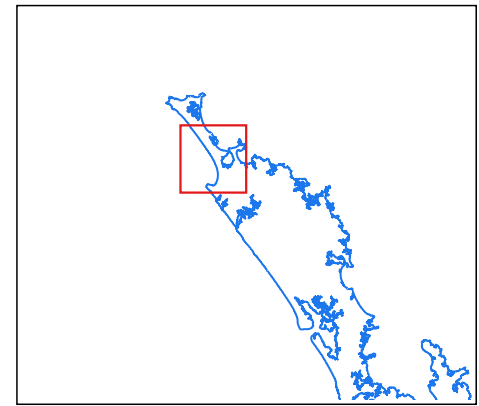





Map Title:
**Plan view of Aupouri Aquifer
Groundwater Model unstructured grid**

Project:
**Aupouri Aquifer Groundwater Model
development and calibration**

Client
WWLA



-  **Model boundary**
-  **Model grid cells**
-  **Consented groundwater takes**



Data Provenance
Topographic Data derived from Land Information New Zealand
Crown Copyright Reserved
Light Detection and Ranging (LiDAR) 2007/2008. Waikato Regional Council 2007 - 2008.
Contour Data Licensed under CC BY 3.0 NZ.
Crown Copyright Reserved
Light Detection and Ranging (LiDAR) 2007/2008. Waikato Regional Council & NZ Aerial
Mapping Ltd 2010 - 2011. Contour Data Licensed under CC BY 3.0 NZ.
Crown Copyright Reserved

QGIS by:



Figure 11.

