APPENDIX 7

PROPOSED EASEMENT PLANS [NRC]

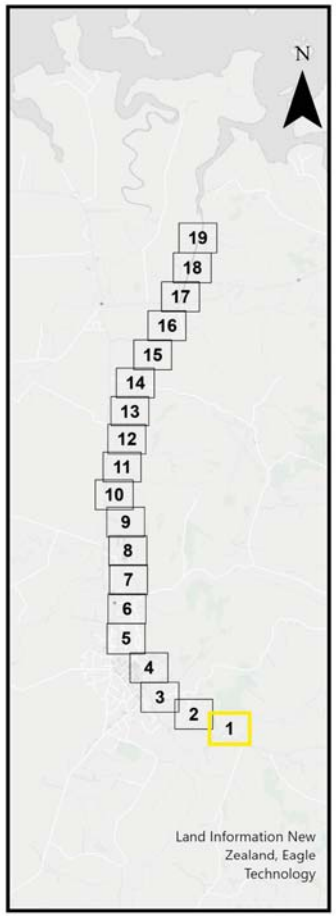

Legend

State Highways

Easements

Easement

Floodplain Easement

Northland REGIONAL COUNCIL

Awanui Flood Scheme Upgrade

Proposed Easements

Crown Copyright Reserved
Projection NZTM. Datum NZTM2000.
DISCLAIMER:
The Northland Regional Council cannot guarantee that the information shown is accurate and should not be reused in any manner without proper consultation with its owner.

0 80 160 m

N

W:\ArcGIS Pro\Environmental Services\Rivers and Natural Hazards\RIVERS\23 Awanui\Awanui Scheme Design Project\Awanui Scheme Design.aprx

Date Saved: 3/04/2020 12:47 PM

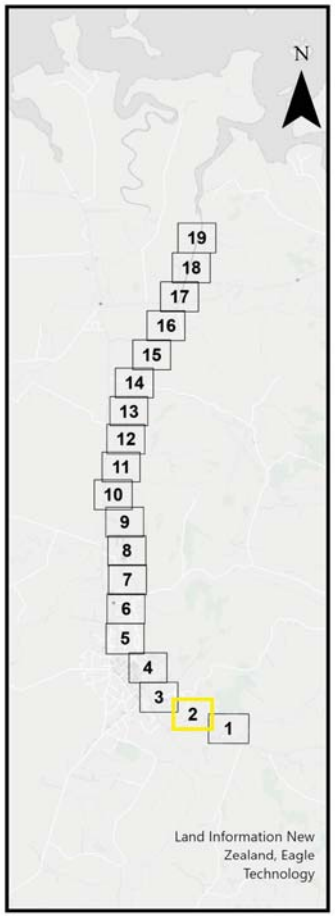

Legend

State Highways

Easements

Easement

Floodplain Easement

Northland REGIONAL COUNCIL

Page: 2

Awanui Flood Scheme Upgrade

Proposed Easements

Crown Copyright Reserved
Projection NZTM. Datum NZTM2000.
DISCLAIMER:
The Northland Regional Council cannot guarantee that the information shown is accurate and should not be reused in any manner without proper consultation with its owner.

0 80 160 m

N

W:\ArcGIS Pro\Environmental Services\Rivers and Natural Hazards\RIVERS\23 Awanui\Awanui Scheme Design Project\Awanui Scheme Design.aprx

Date Saved: 3/04/2020 12:47 PM

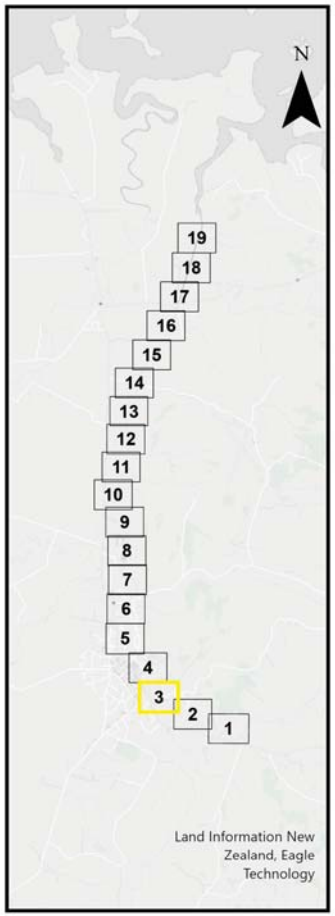

Legend

State Highways

Easements

Easement

Floodplain Easement

Northland REGIONAL COUNCIL

Awanui Flood Scheme Upgrade

Proposed Easements

Crown Copyright Reserved
Projection NZTM. Datum NZTM2000.
DISCLAIMER:
The Northland Regional Council cannot guarantee that the information shown is accurate and should not be reused in any manner without proper consultation with its owner.

0 80 160 m

N

W:\ArcGIS Pro\Environmental Services\Rivers and Natural Hazards\RIVERS\23 Awanui\Awanui Scheme Design Project\Awanui Scheme Design.aprx

Date Saved: 3/04/2020 12:47 PM

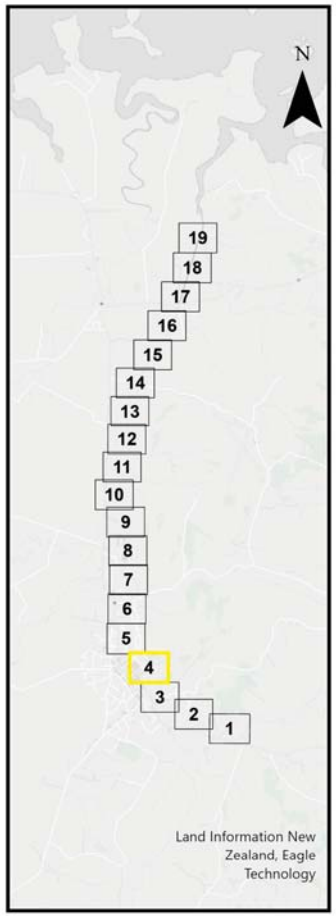

Legend

State Highways

Easements

Easement

Floodplain Easement

Northland REGIONAL COUNCIL

Page: 4

Awanui Flood Scheme Upgrade

Proposed Easements

Crown Copyright Reserved
Projection NZTM. Datum NZTM2000.
DISCLAIMER:
The Northland Regional Council cannot guarantee that the information shown is accurate and should not be reused in any manner without proper consultation with its owner.

0 80 160 m

N

W:\ArcGIS Pro\Environmental Services\Rivers and Natural Hazards\RIVERS\23 Awanui\Awanui Scheme Design Project\Awanui Scheme Design.aprx

Date Saved: 3/04/2020 12:47 PM

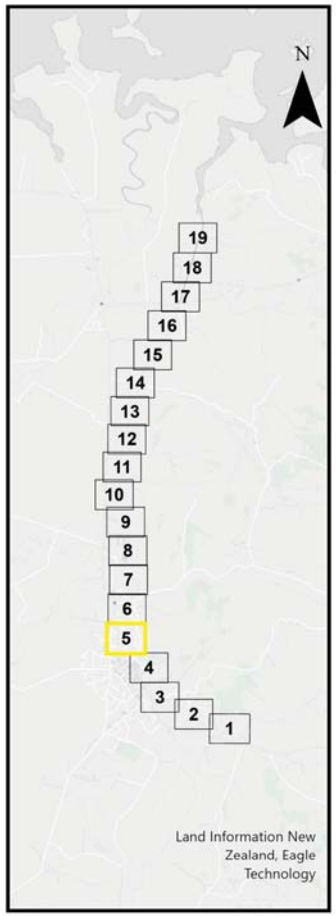

Legend

State Highways

Easements

Easement

Floodplain Easement

Northland REGIONAL COUNCIL

Page: 5

Awanui Flood Scheme Upgrade

Proposed Easements

Crown Copyright Reserved
Projection NZTM. Datum NZTM2000.
DISCLAIMER:
The Northland Regional Council cannot guarantee that the information shown is accurate and should not be reused in any manner without proper consultation with its owner.

0 80 160 m

N

W:\ArcGIS Pro\Environmental Services\Rivers and Natural Hazards\RIVERS\23 Awanui\Awanui Scheme Design Project\Awanui Scheme Design.aprx

Date Saved: 3/04/2020 12:47 PM

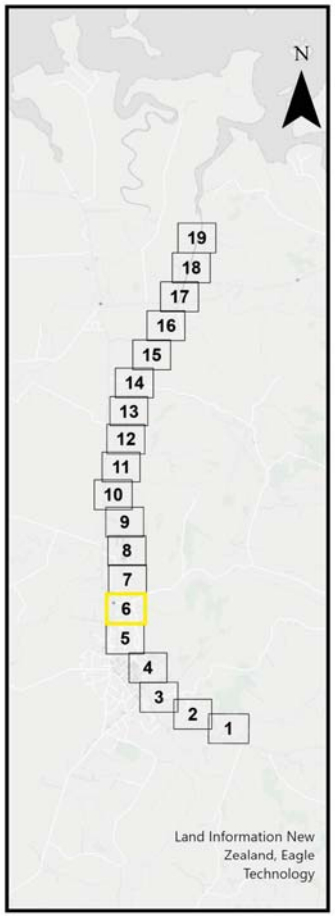

Legend

State Highways

Easements

Easement

Floodplain Easement

Northland REGIONAL COUNCIL

Awanui Flood Scheme Upgrade

Proposed Easements

Crown Copyright Reserved
Projection NZTM. Datum NZTM2000.
DISCLAIMER:
The Northland Regional Council cannot guarantee that the information shown is accurate and should not be reused in any manner without proper consultation with its owner.

0 80 160 m

N

W:\ArcGIS Pro\Environmental Services\Rivers and Natural Hazards\RIVERS\23 Awanui\Awanui Scheme Design Project\Awanui Scheme Design.aprx

Date Saved: 3/04/2020 12:47 PM

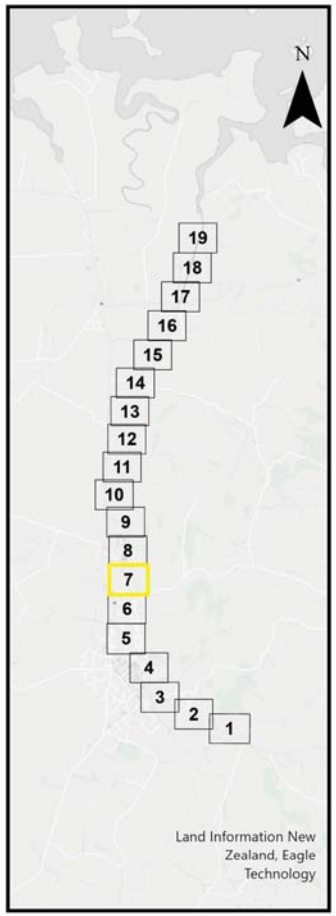

Legend

State Highways

Easements

Easement

Floodplain Easement

North Park Drive

Whangatane Drive

Donald Road

Awanui Flood Scheme Upgrade

Proposed Easements

Northland REGIONAL COUNCIL

Crown Copyright Reserved
Projection NZTM. Datum NZTM2000.
DISCLAIMER:
The Northland Regional Council cannot guarantee that the information shown is accurate and should not be reused in any manner without proper consultation with its owner.

0 80 160 m

N

W:\ArcGIS Pro\Environmental Services\Rivers and Natural Hazards\RIVERS\23 Awanui\Awanui Scheme Design Project\Awanui Scheme Design.aprx

Date Saved: 3/04/2020 12:47 PM

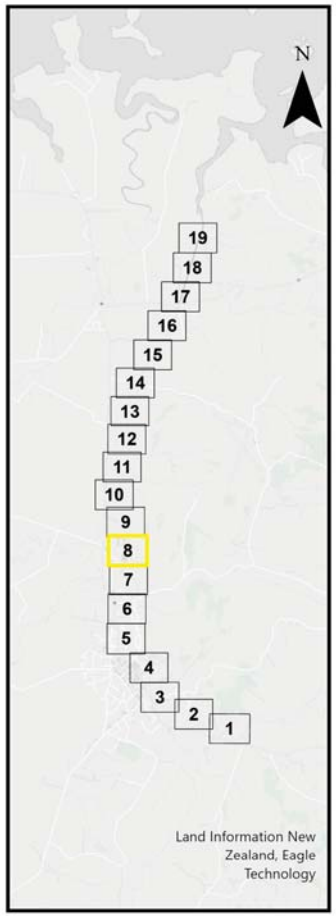

Legend

State Highways

Easements

Easement

Floodplain Easement

Northland REGIONAL COUNCIL

Page: 8

Awanui Flood Scheme Upgrade

Proposed Easements

Crown Copyright Reserved
Projection NZTM. Datum NZTM2000.
DISCLAIMER:
The Northland Regional Council cannot guarantee that the information shown is accurate and should not be reused in any manner without proper consultation with its owner.

0 80 160 m

N

W:\ArcGIS Pro\Environmental Services\Rivers and Natural Hazards\RIVERS\23 Awanui\Awanui Scheme Design Project\Awanui Scheme Design.aprx

Date Saved: 3/04/2020 12:47 PM

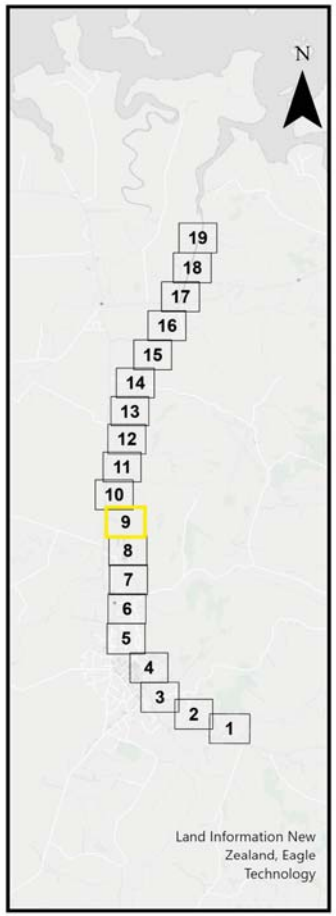

Legend

State Highways

Easements

Easement

Floodplain Easement

Northland REGIONAL COUNCIL

Page: 9

Awanui Flood Scheme Upgrade

Proposed Easements

Crown Copyright Reserved
Projection NZTM. Datum NZTM2000.
DISCLAIMER:
The Northland Regional Council cannot guarantee that the information shown is accurate and should not be reused in any manner without proper consultation with its owner.

0 80 160 m

N

W:\ArcGIS Pro\Environmental Services\Rivers and Natural Hazards\RIVERS\23 Awanui\Awanui Scheme Design Project\Awanui Scheme Design.aprx

Date Saved: 3/04/2020 12:47 PM

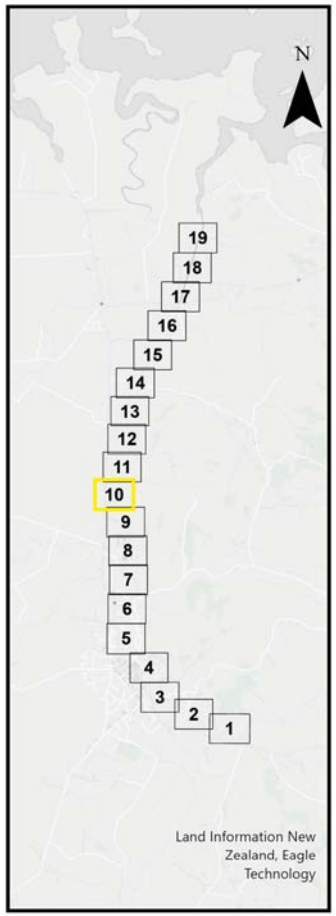

Legend

State Highways

Easements

Easement

Floodplain Easement

Northland REGIONAL COUNCIL

Page: 10

Awanui Flood Scheme Upgrade

Proposed Easements

Crown Copyright Reserved
Projection NZTM. Datum NZTM2000.
DISCLAIMER:
The Northland Regional Council cannot guarantee that the information shown is accurate and should not be reused in any manner without proper consultation with its owner.

0 80 160 m

N

W:\ArcGIS Pro\Environmental Services\Rivers and Natural Hazards\RIVERS\23 Awanui\Awanui Scheme Design Project\Awanui Scheme Design.aprx

Date Saved: 3/04/2020 12:47 PM

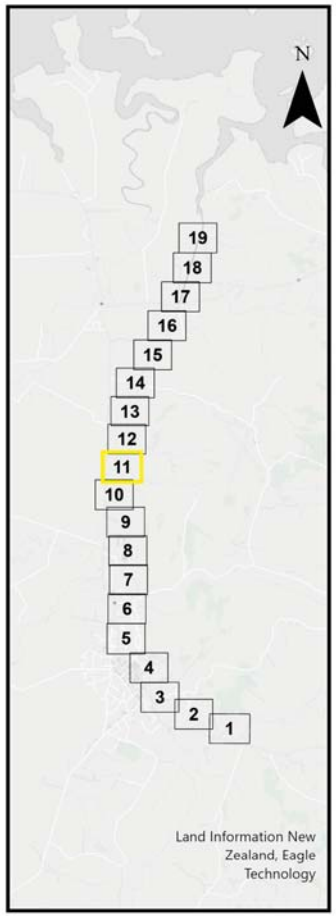

Legend

State Highways

Easements

Easement

Floodplain Easement

Northland REGIONAL COUNCIL

Page: 11

Awanui Flood Scheme Upgrade

Proposed Easements

Crown Copyright Reserved
Projection NZTM. Datum NZTM2000.
DISCLAIMER:
The Northland Regional Council cannot guarantee that the information shown is accurate and should not be reused in any manner without proper consultation with its owner.

0 80 160 m

N

W:\ArcGIS Pro\Environmental Services\Rivers and Natural Hazards\RIVERS\23 Awanui\Awanui Scheme Design Project\Awanui Scheme Design.aprx

Date Saved: 3/04/2020 12:47 PM

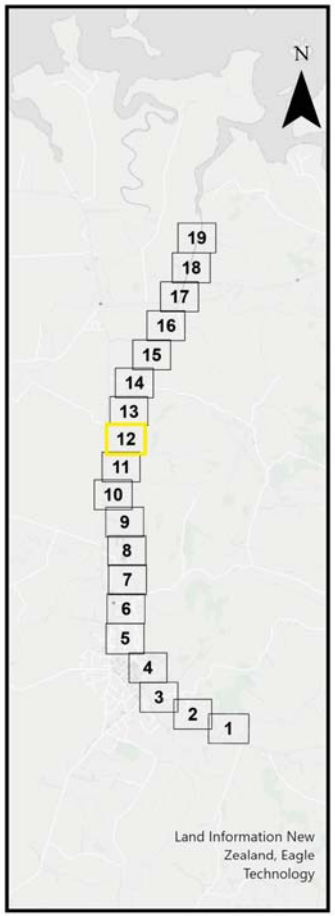

Legend

State Highways

Easements

Easement

Floodplain Easement

Northland REGIONAL COUNCIL

Page: 12

Awanui Flood Scheme Upgrade

Proposed Easements

Crown Copyright Reserved
Projection NZTM. Datum NZTM2000.
DISCLAIMER:
The Northland Regional Council cannot guarantee that the information shown is accurate and should not be reused in any manner without proper consultation with its owner.

0 80 160 m

N

W:\ArcGIS Pro\Environmental Services\Rivers and Natural Hazards\RIVERS\23 Awanui\Awanui Scheme Design Project\Awanui Scheme Design.aprx

Date Saved: 3/04/2020 12:47 PM

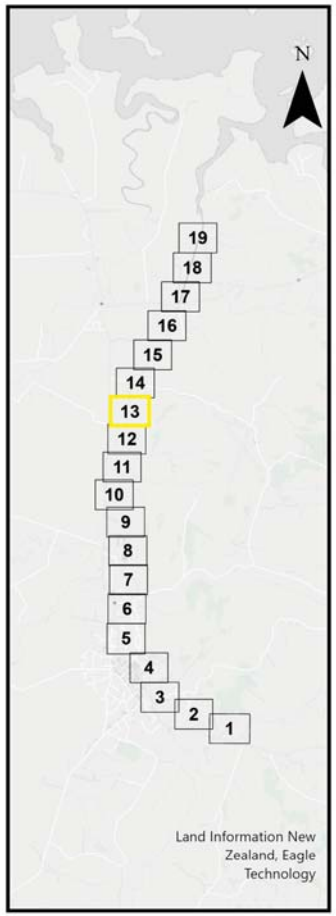



Legend

State Highways

Easements

Easement

Floodplain Easement

Northland REGIONAL COUNCIL

Awanui Flood Scheme Upgrade

Proposed Easements

Crown Copyright Reserved
Projection NZTM. Datum NZTM2000.
DISCLAIMER:
The Northland Regional Council cannot guarantee that the information shown is accurate and should not be reused in any manner without proper consultation with its owner.

0 80 160 m

N

W:\ArcGIS Pro\Environmental Services\Rivers and Natural Hazards\RIVERS\23 Awanui\Awanui Scheme Design Project\Awanui Scheme Design.aprx

Date Saved: 3/04/2020 12:47 PM

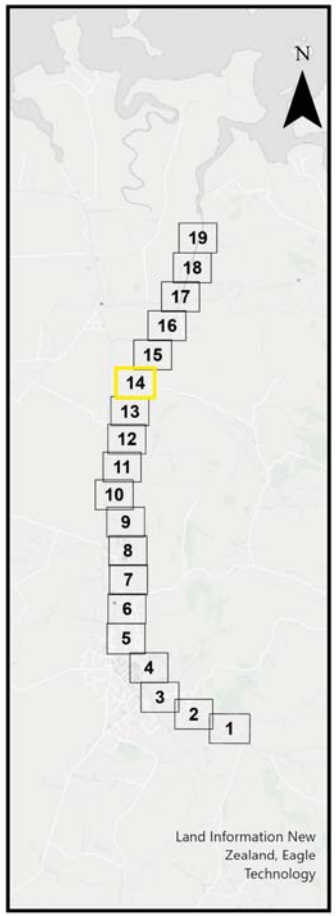

Legend

State Highways

Easements

Easement

Floodplain Easement

Northland REGIONAL COUNCIL

Page: 14

Awanui Flood Scheme Upgrade

Proposed Easements

Crown Copyright Reserved
Projection NZTM. Datum NZTM2000.
DISCLAIMER:
The Northland Regional Council cannot guarantee that the information shown is accurate and should not be reused in any manner without proper consultation with its owner.

0 80 160 m

N

W:\ArcGIS Pro\Environmental Services\Rivers and Natural Hazards\RIVERS\23 Awanui\Awanui Scheme Design Project\Awanui Scheme Design.aprx

Date Saved: 3/04/2020 12:47 PM

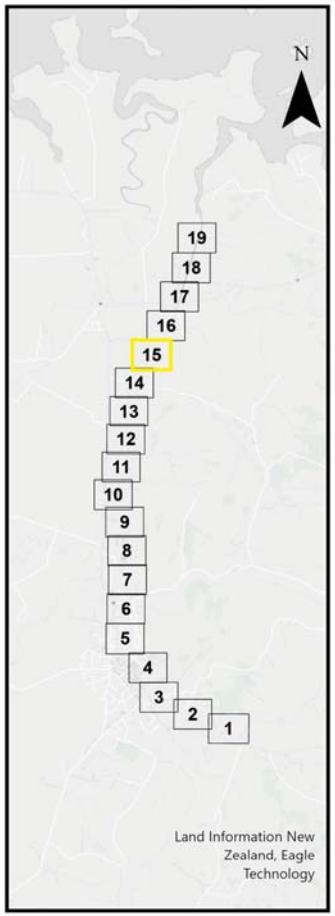

Legend

State Highways

Easements

Easement

Floodplain Easement

Awanui Flood Scheme Upgrade

Proposed Easements

Northland REGIONAL COUNCIL

Page: 15

Crown Copyright Reserved
Projection NZTM. Datum NZTM2000.
DISCLAIMER:
The Northland Regional Council cannot guarantee that the information shown is accurate and should not be reused in any manner without proper consultation with its owner.

0 80 160 m

N

W:\ArcGIS Pro\Environmental Services\Rivers and Natural Hazards\RIVERS\23 Awanui\Awanui Scheme Design Project\Awanui Scheme Design.aprx

Date Saved: 3/04/2020 12:47 PM

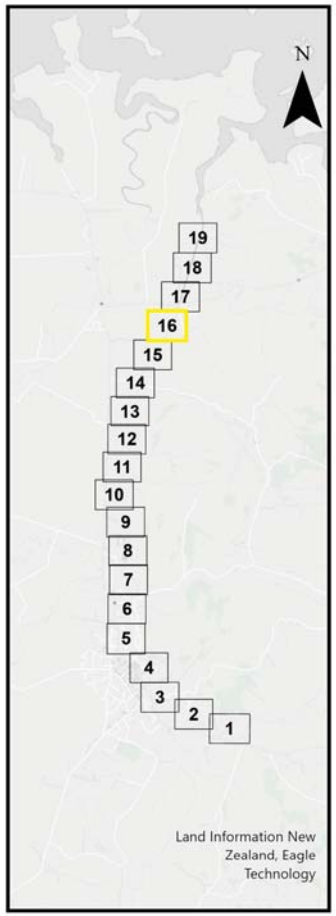

Legend

State Highways

Easements

Easement

Floodplain Easement

Northland REGIONAL COUNCIL

Page: 16

Awanui Flood Scheme Upgrade

Proposed Easements

Crown Copyright Reserved
Projection NZTM. Datum NZTM2000.
DISCLAIMER:
The Northland Regional Council cannot guarantee that the information shown is accurate and should not be reused in any manner without proper consultation with its owner.

0 80 160 m

N

W:\ArcGIS Pro\Environmental Services\Rivers and Natural Hazards\RIVERS\23 Awanui\Awanui Scheme Design Project\Awanui Scheme Design.aprx

Date Saved: 3/04/2020 12:47 PM

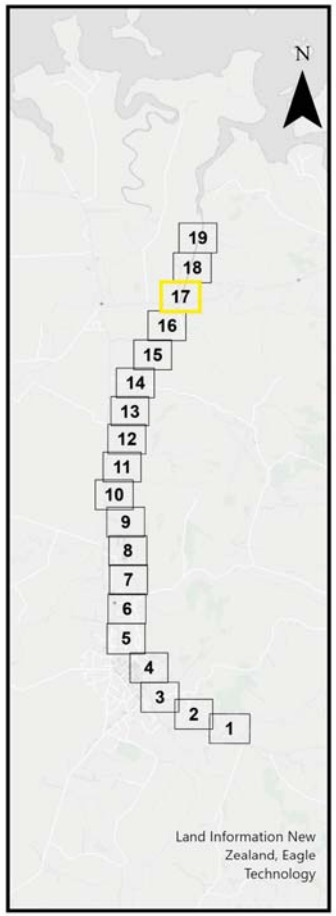

Legend

State Highways

Easements

Easement

Floodplain Easement

Northland REGIONAL COUNCIL

Page: 17

Awanui Flood Scheme Upgrade

Proposed Easements

Crown Copyright Reserved
Projection NZTM. Datum NZTM2000.
DISCLAIMER:
The Northland Regional Council cannot guarantee that the information shown is accurate and should not be reused in any manner without proper consultation with its owner.

0 80 160 m

N

W:\ArcGIS Pro\Environmental Services\Rivers and Natural Hazards\RIVERS\23 Awanui\Awanui Scheme Design Project\Awanui Scheme Design.aprx

Date Saved: 3/04/2020 12:47 PM

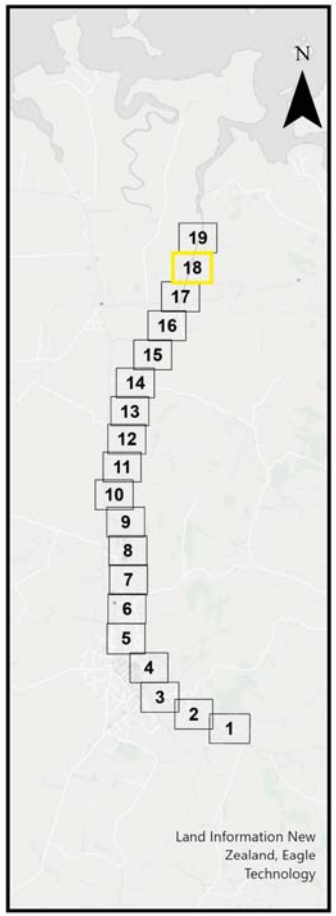

Legend

State Highways

Easements

Easement

Floodplain Easement

Northland REGIONAL COUNCIL

Page: 18

Awanui Flood Scheme Upgrade

Proposed Easements

Crown Copyright Reserved
Projection NZTM. Datum NZTM2000.
DISCLAIMER:
The Northland Regional Council cannot guarantee that the information shown is accurate and should not be reused in any manner without proper consultation with its owner.

0 80 160 m

N

W:\ArcGIS Pro\Environmental Services\Rivers and Natural Hazards\RIVERS\23 Awanui\Awanui Scheme Design Project\Awanui Scheme Design.aprx

Date Saved: 3/04/2020 12:47 PM

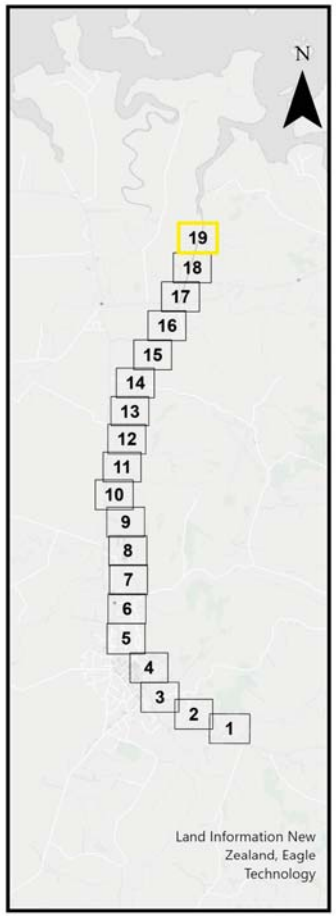

Legend

State Highways

Easements

Easement

Floodplain Easement

Northland REGIONAL COUNCIL

Page: 19

Awanui Flood Scheme Upgrade

Proposed Easements

Crown Copyright Reserved
Projection NZTM. Datum NZTM2000.
DISCLAIMER:
The Northland Regional Council cannot guarantee that the information shown is accurate and should not be reused in any manner without proper consultation with its owner.

0 80 160 m

N

W:\ArcGIS Pro\Environmental Services\Rivers and Natural Hazards\RIVERS\23 Awanui\Awanui Scheme Design Project\Awanui Scheme Design.aprx

Date Saved: 3/04/2020 12:47 PM