

2555000 2557500 2560000

6687500





6687500

Aquifers at Risk of Seawater Intrusion CABLE BAY COOPERS BEACH MANGONUI



Map Scale
1 : 25000

Legend

-  Aquifer
-  Parcel Boundary
-  State Highway
-  Road

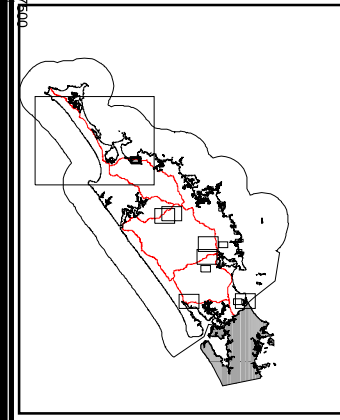
Maps are printed in terms of Geodetic Datum 1949 (GD 1949) and New Zealand Map Grid Projection (NZMG).

Land Resource Data obtained from Landcare Research, Cadastral and Topographic Information obtained from Land Information New Zealand (LINZ). CROWN COPYRIGHT RESERVED

Map Grid values are in meters at intervals of 2500m.

These maps are an indicative representation, for more specific information contact the NRC.

Locality Map:



2555000 2557500 2560000