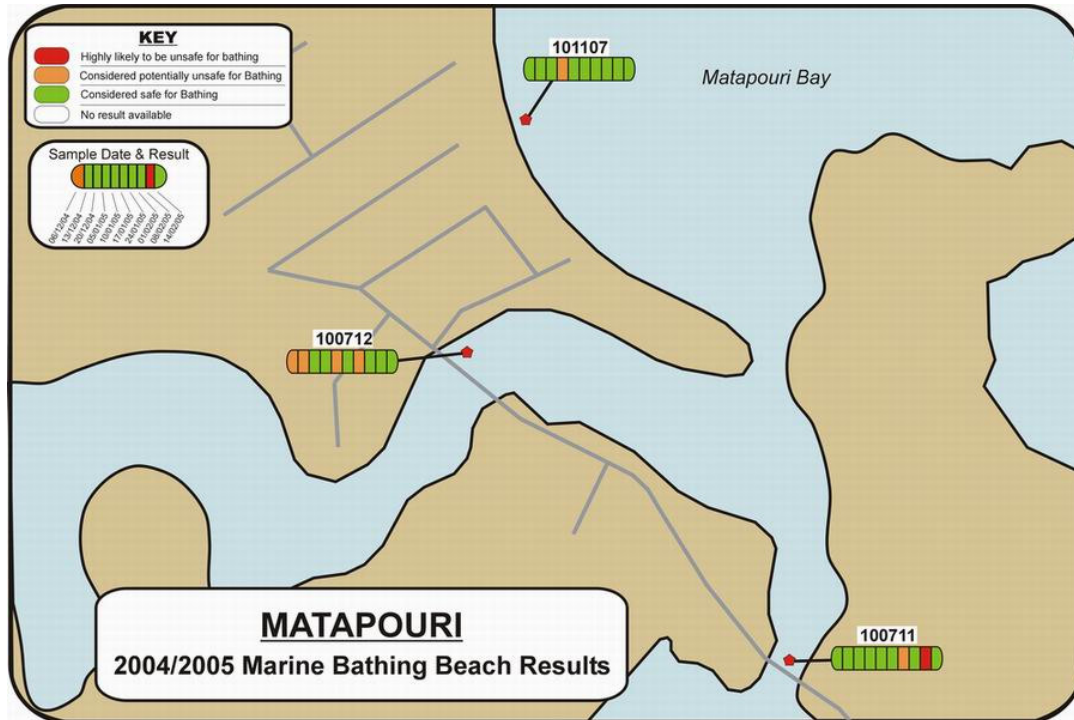


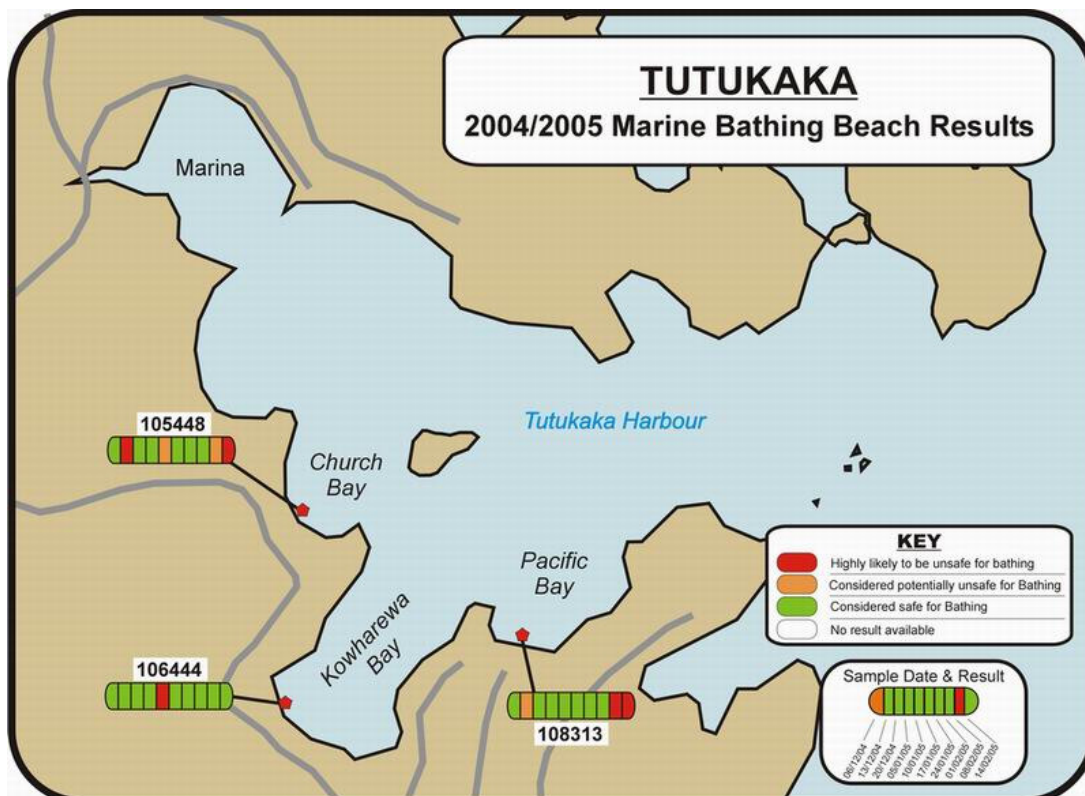
COASTAL MONITORING – APPENDIX ONE

Maps showing the results for the 10 weeks of sampling for each main area sampled are below:

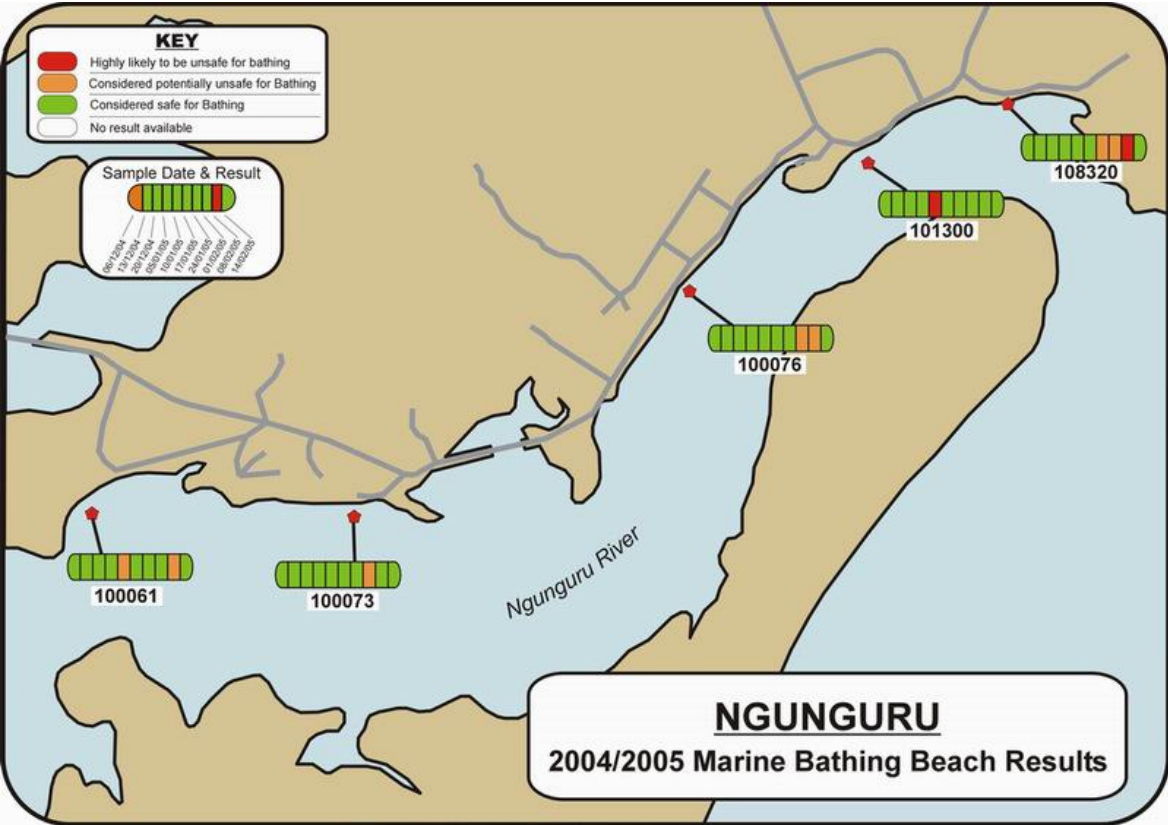
Matapouri



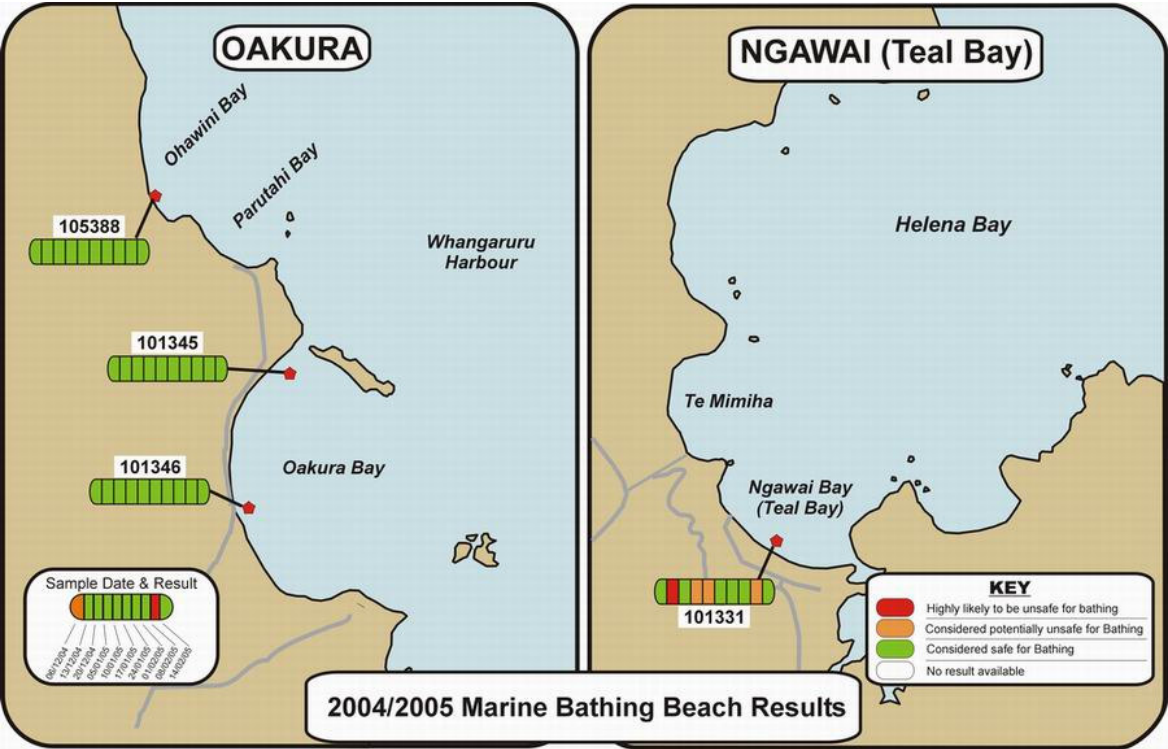
Tutukaka



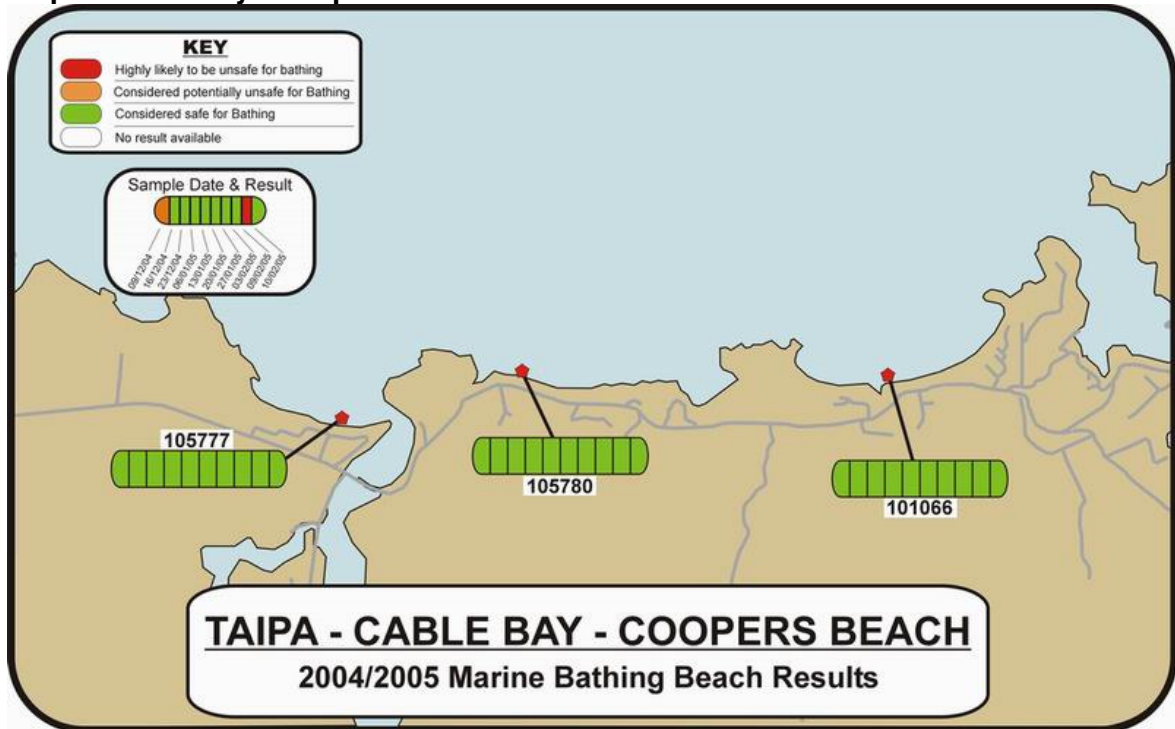
Ngunguru



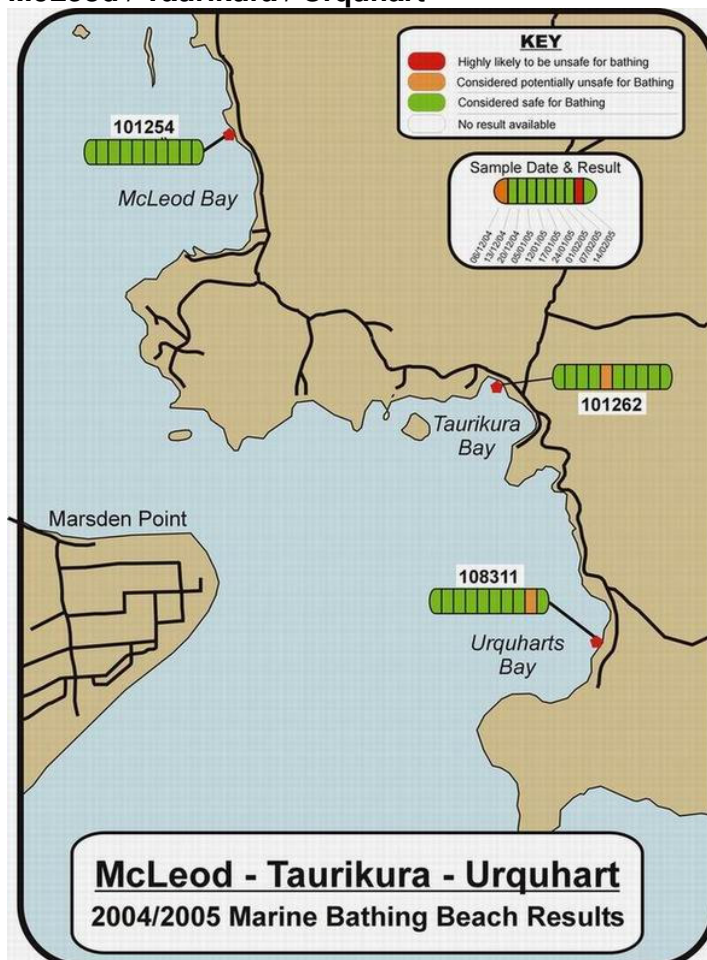
Oakura / Teal Bay



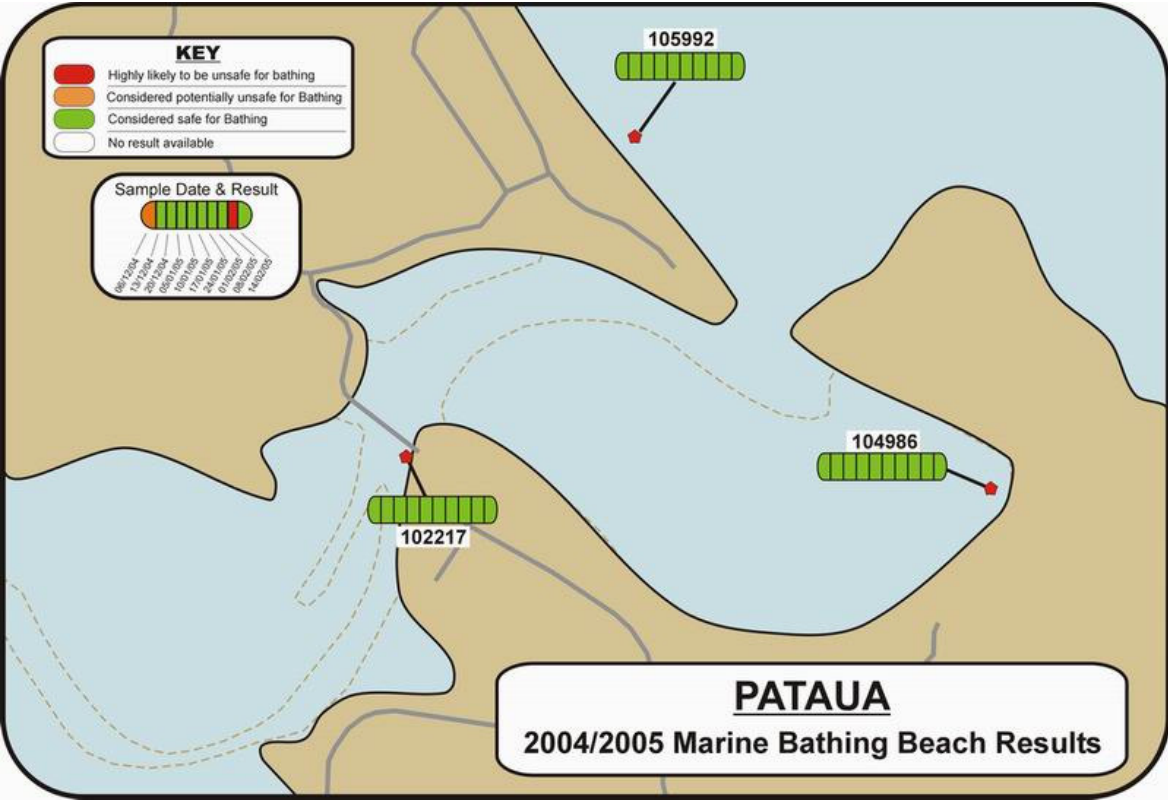
Taipa / Cable Bay / Coopers Beach



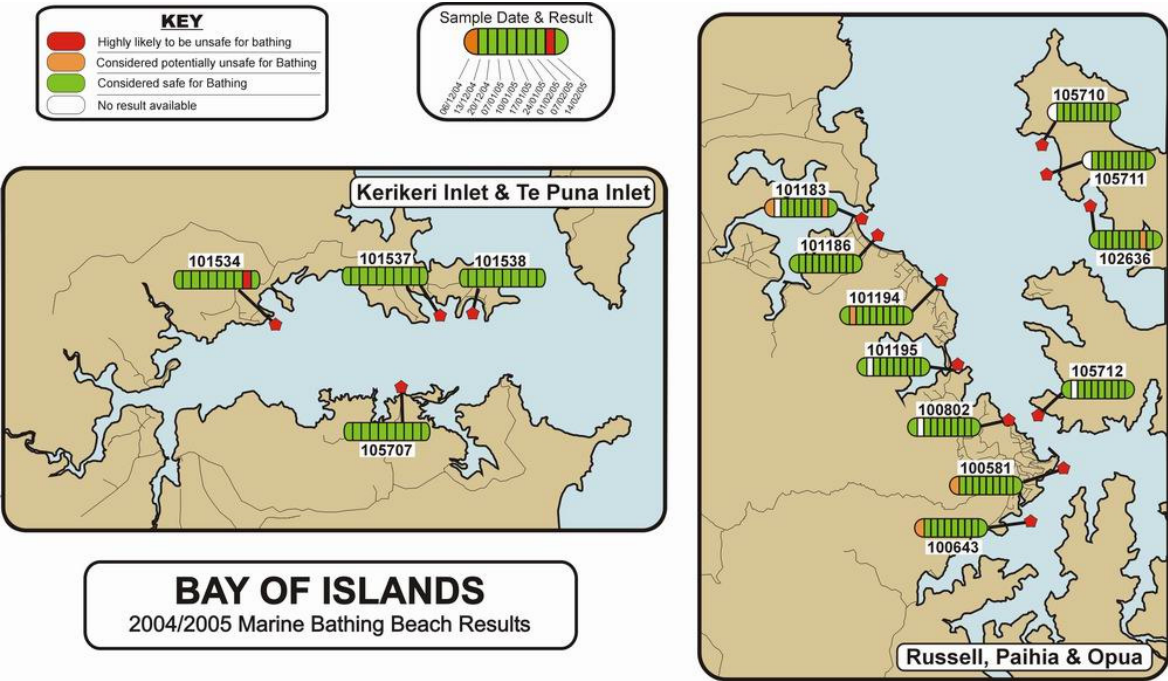
McLeod / Taurikura / Urquhart



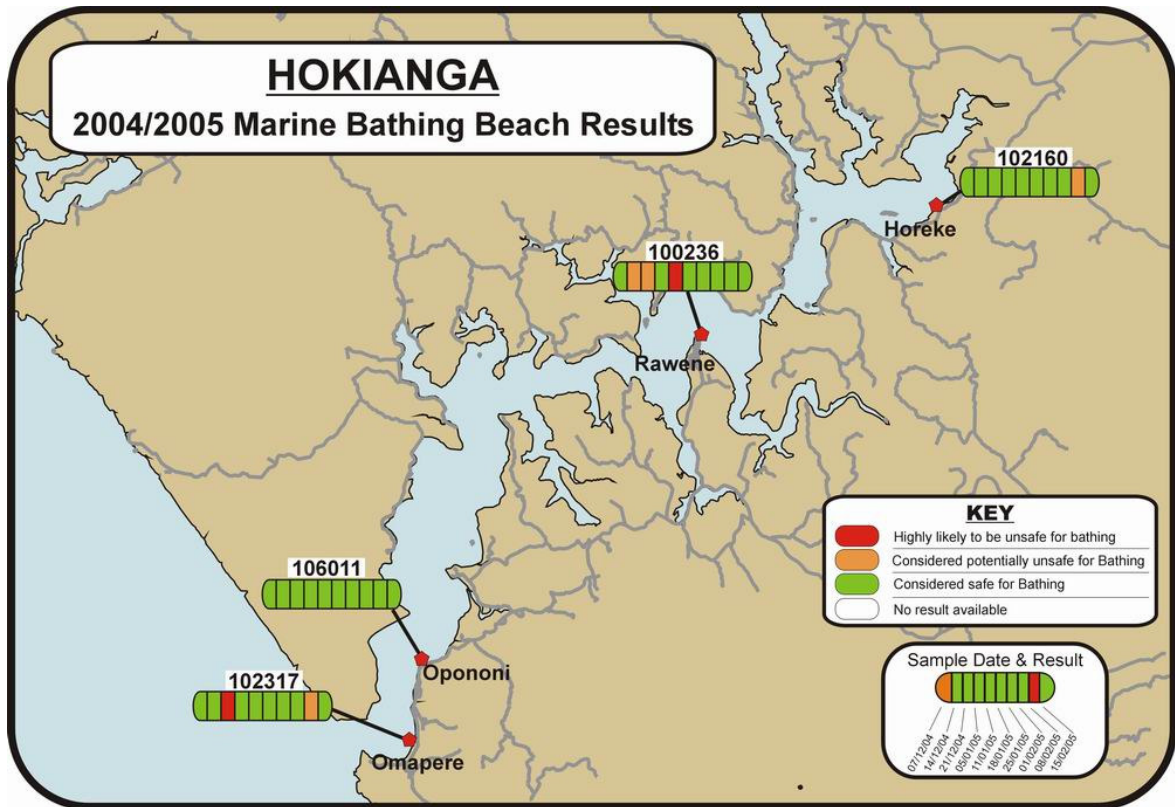
Pataua



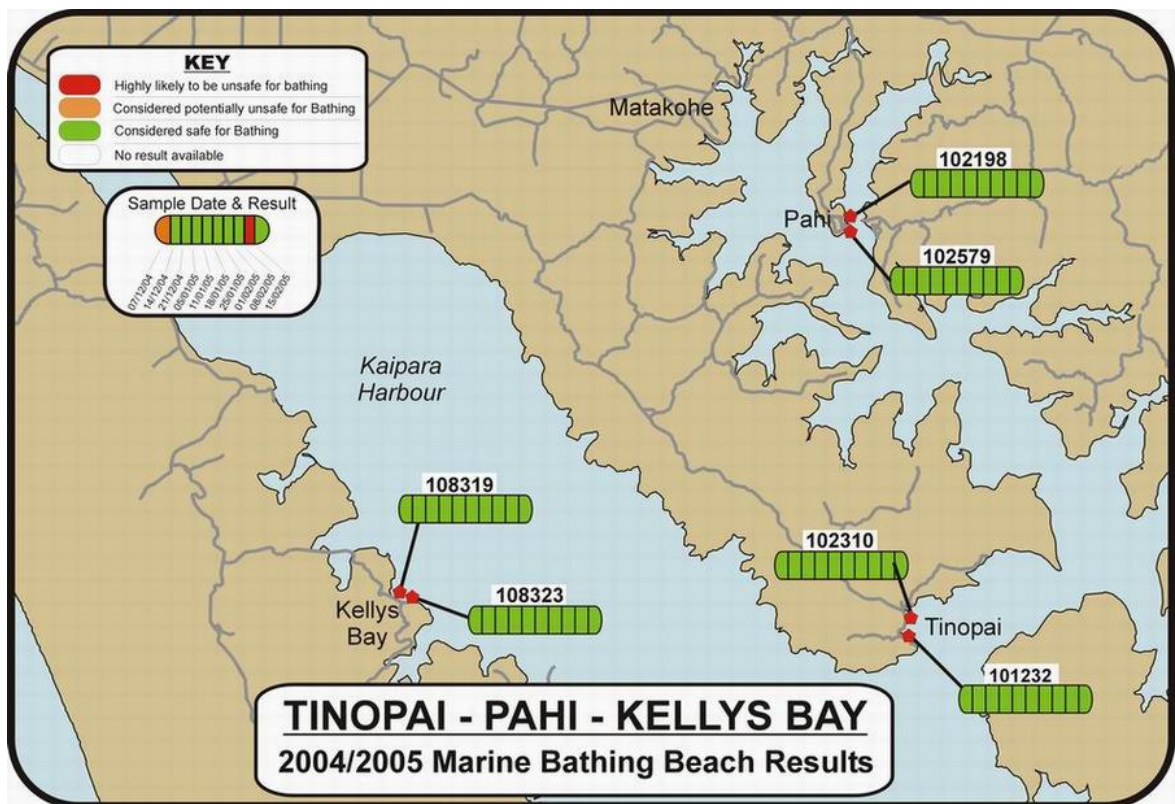
Bay of Islands



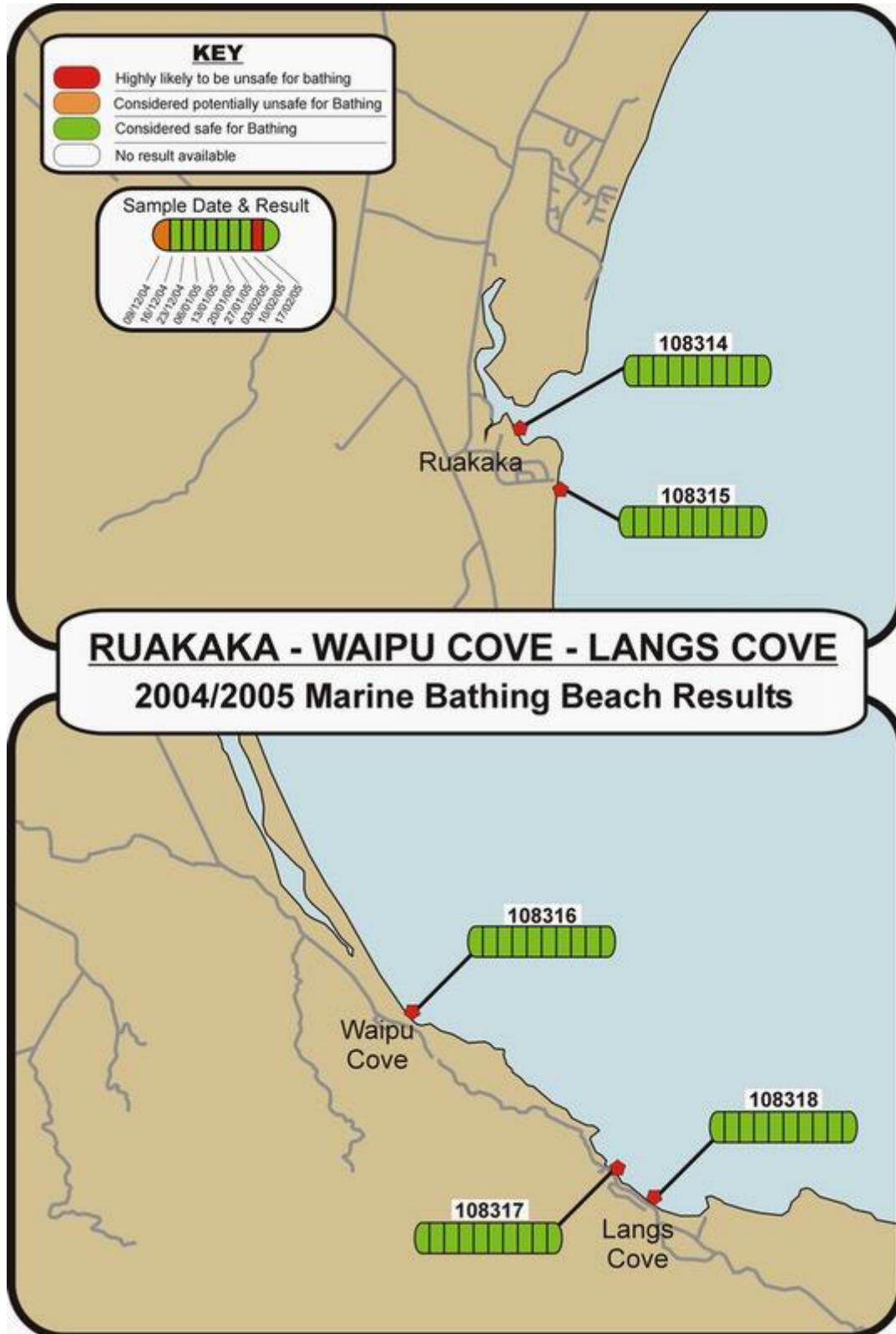
Hokianga Bathing



Tinopai / Pahi / Kellys Bay



Ruakaka / Waipu Cove / Langs Cove



Mangawhai

