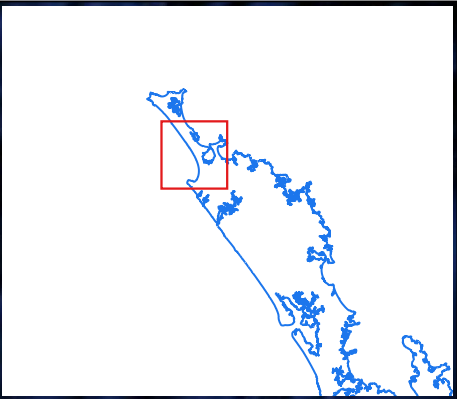







Map Title:  
**Aupouri Aquifer Groundwater Model  
observation bore locations**

Project:  
**Aupouri Aquifer Groundwater Model  
development and calibration**

Client  
**WWLA**



-  **Model Boundary**
-  **Model area parcels**
- Observations bores**
-  **North bore group**
  -  **Central bore group**
  -  **South bore group**

**Data Provenance**  
Topographic Data derived from Land Information New Zealand  
Crown Copyright Reserved  
Light Detection and Ranging (LiDAR) 2007/2008. Waikato Regional Council 2007 - 2008.  
Contour Data Licensed under CC BY 3.0 NZ.  
Crown Copyright Reserved  
Light Detection and Ranging (LiDAR) 2007/2008. Waikato Regional Council & NZ Aerial  
Mapping Ltd 2010 - 2011. Contour Data Licensed under CC BY 3.0 NZ.  
Crown Copyright Reserved

QGIS by:



**Figure 5.**