

Tsunami Siren # 33  
Siren Type: 295

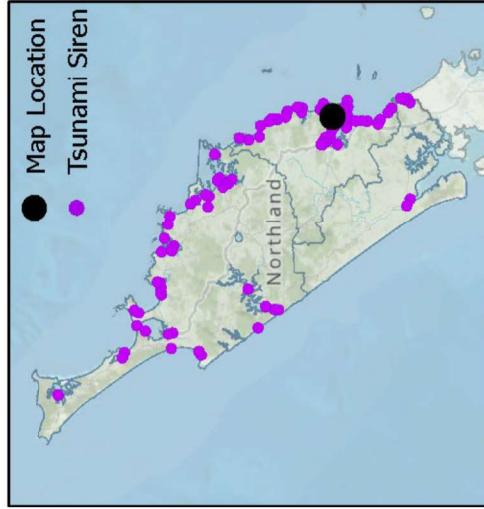
Location: Local Purpose Reserve adjacent to 21 Bayside Lane, Parua Bay

GPS: -35.773418, 174.480639

Property Owner: Whangarei District Council


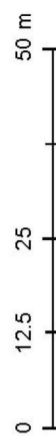
Legal Desc: Lot 46 DP 355979

Title: 228415



Data sources: Eagle Technology, Land Information New Zealand and Northland Regional Council

A3 Scale: 1:1,000



# Northland Tsunami Siren # 33 - Parua Bay Shops