

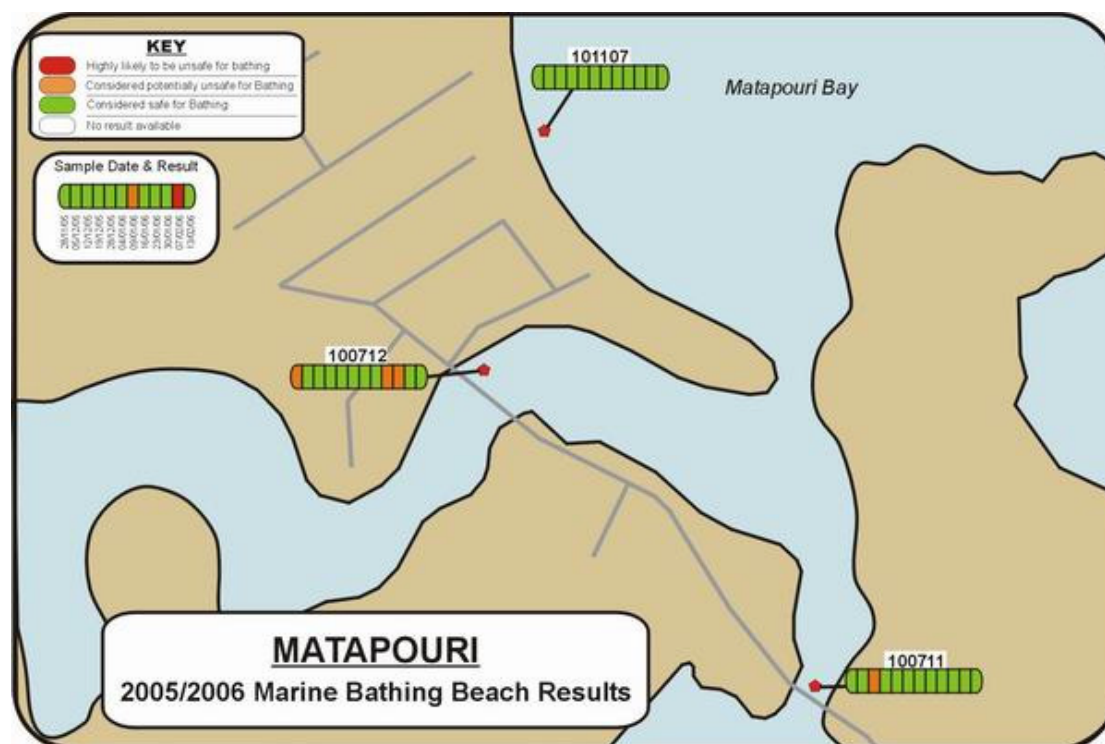
Appendix one

Recreational bathing water quality results

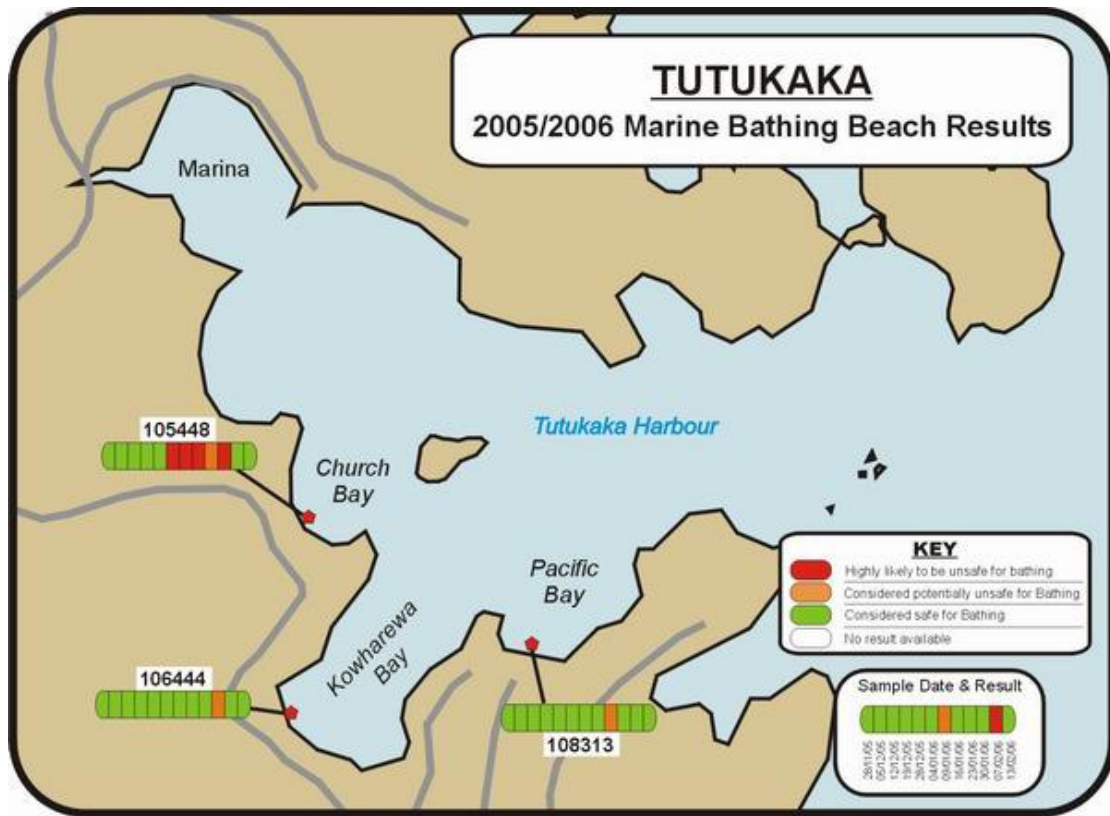
The following maps show the results for all coastal sites monitored for 12 weeks over the 2005-06 summer. Monitoring was carried out in the following areas:

- Matapouri (pg 23)
- Tutukaka (pg 24)
- Ngunguru (pg 24)
- Oakura, Ohawini and Teal Bay (pg 25)
- Taipa/Mangonui Harbour (pg 25)
- Pataua (pg 26)
- Whangarei Heads (pg 27)
- Bay of Islands (pg 28)
- Hokianga Harbour (pg 29)
- Kaipara Harbour (pg 29)
- Ruakaka, Waipu and Langs (pg 30)
- Mangawahi (pg 31)

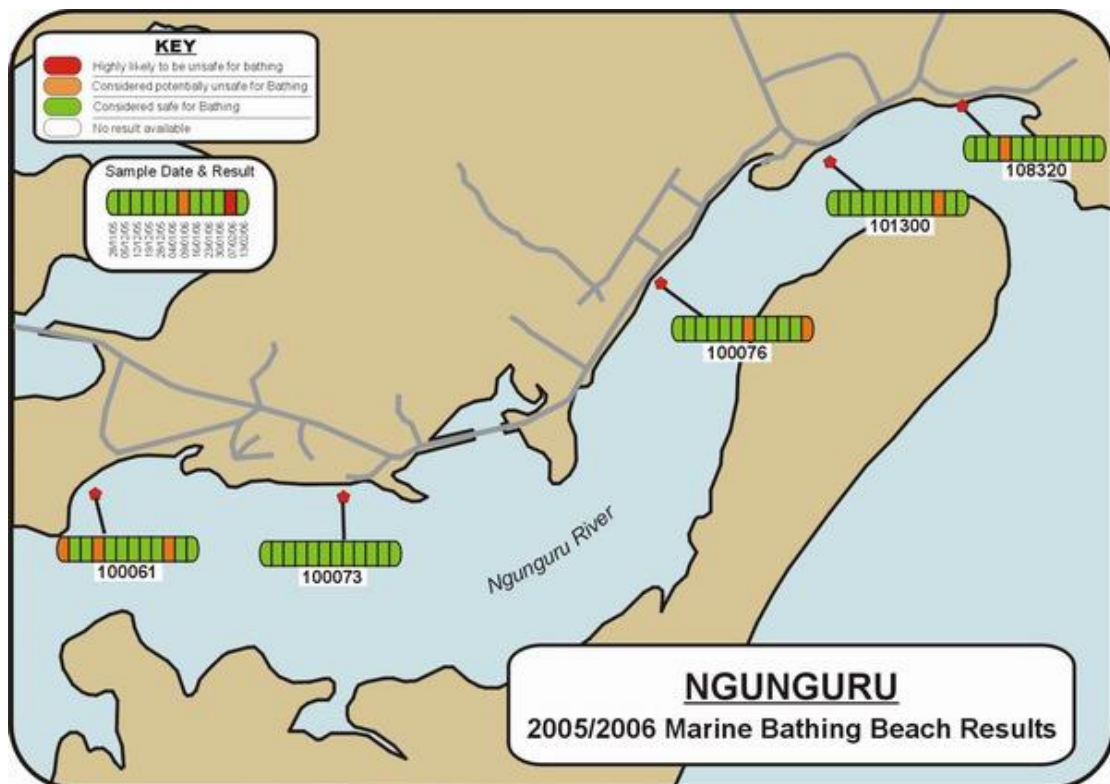
Matapouri



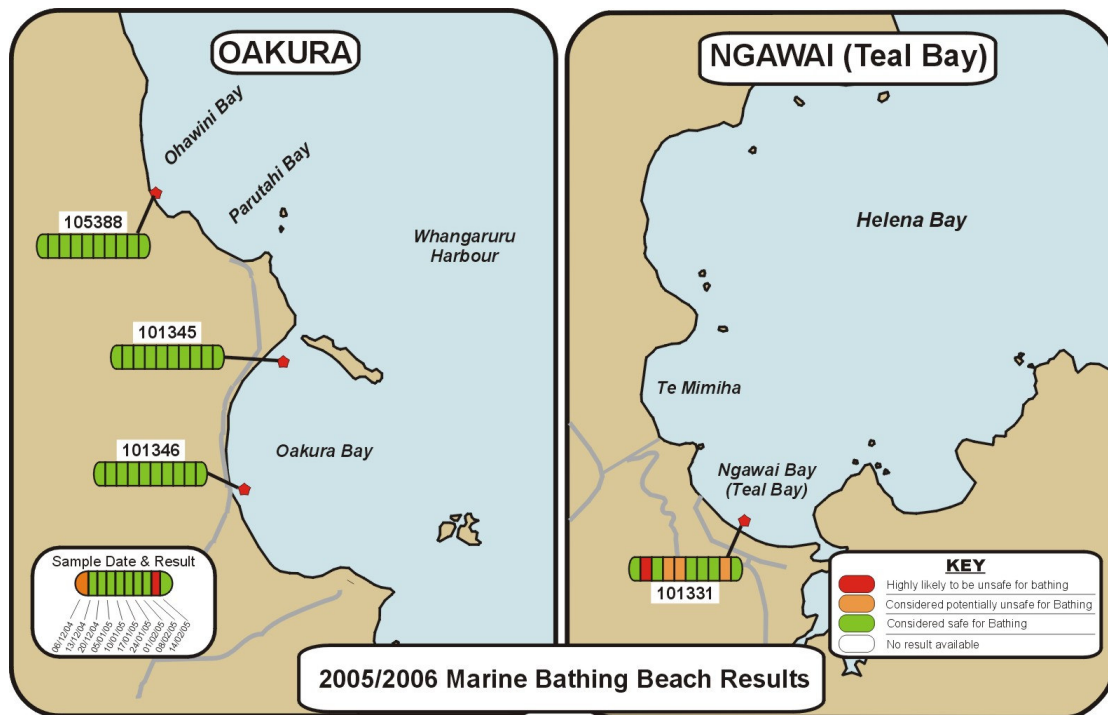
Tutukaka



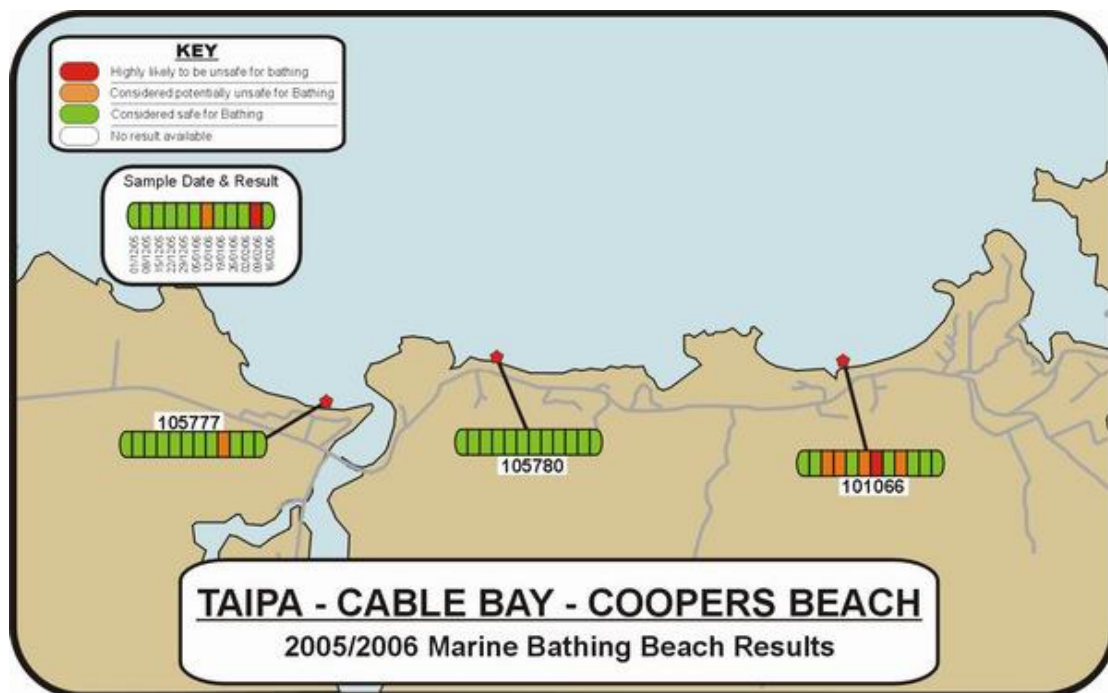
Ngunguru



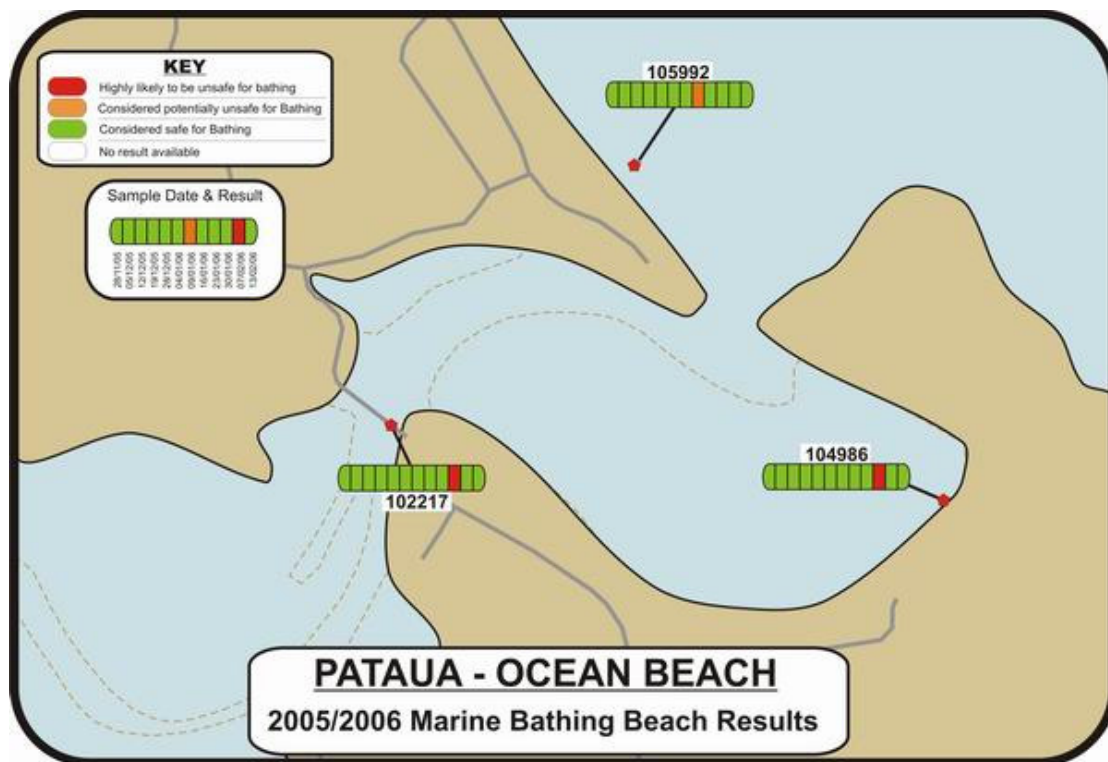
Oakura, Ohawini and Teal Bay



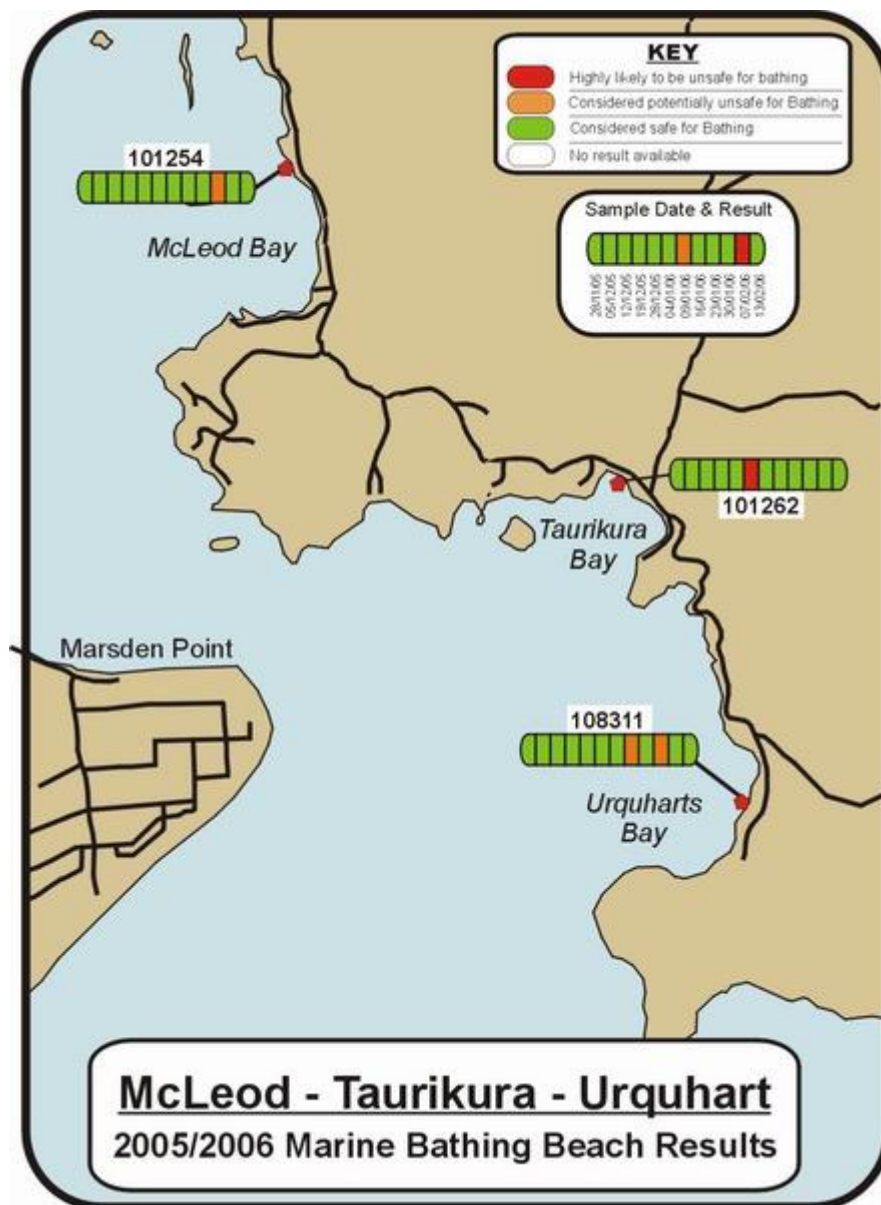
Taipa/Mangonui Harbour



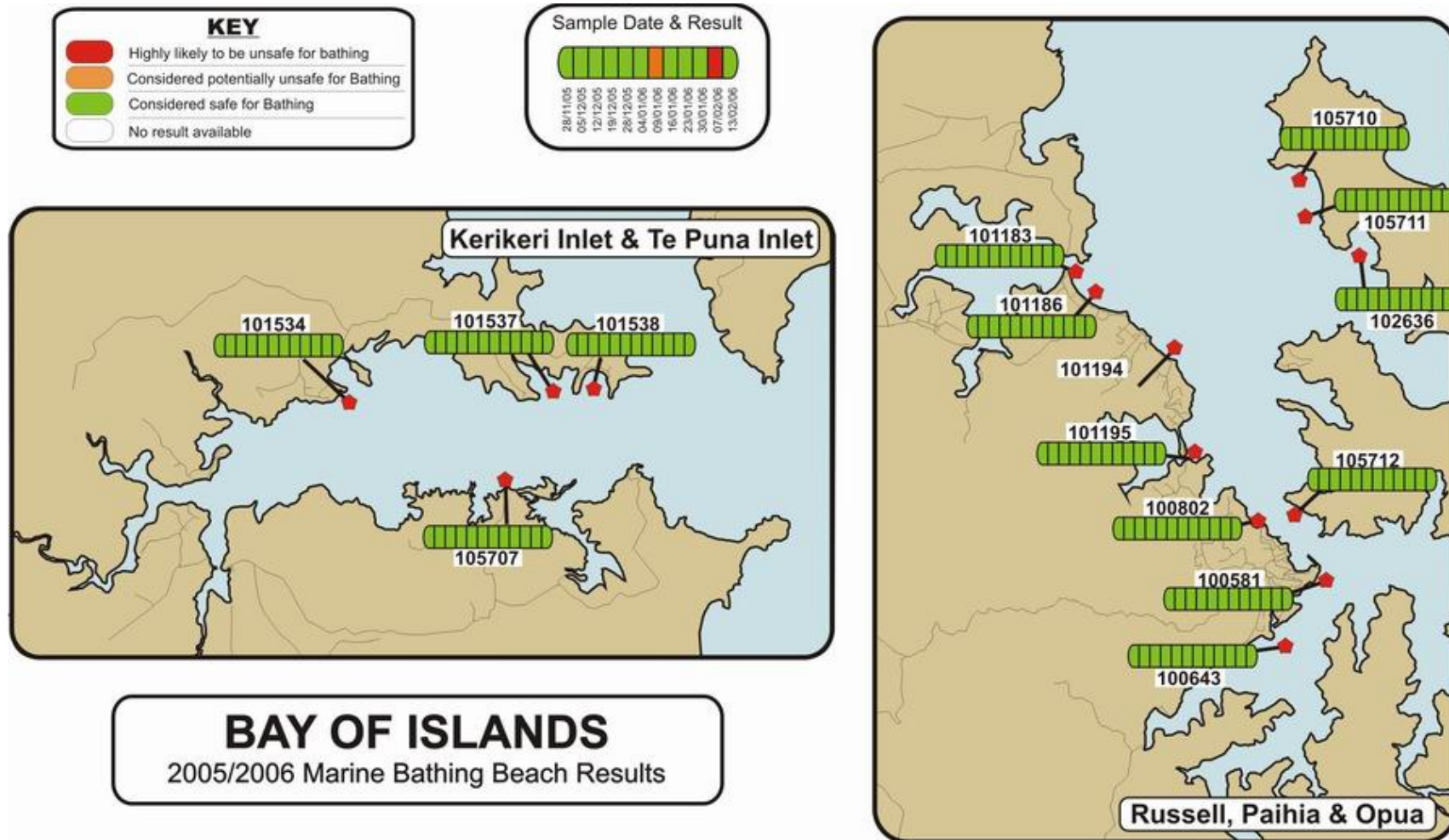
Pataua



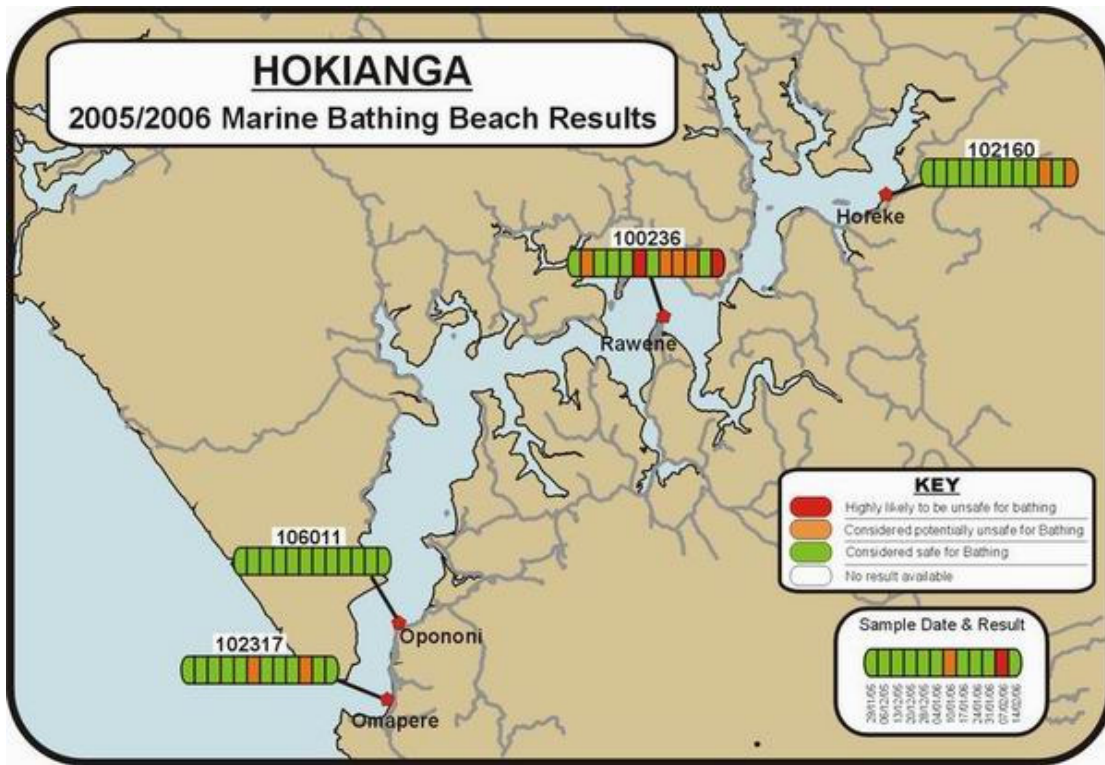
Whangarei Heads



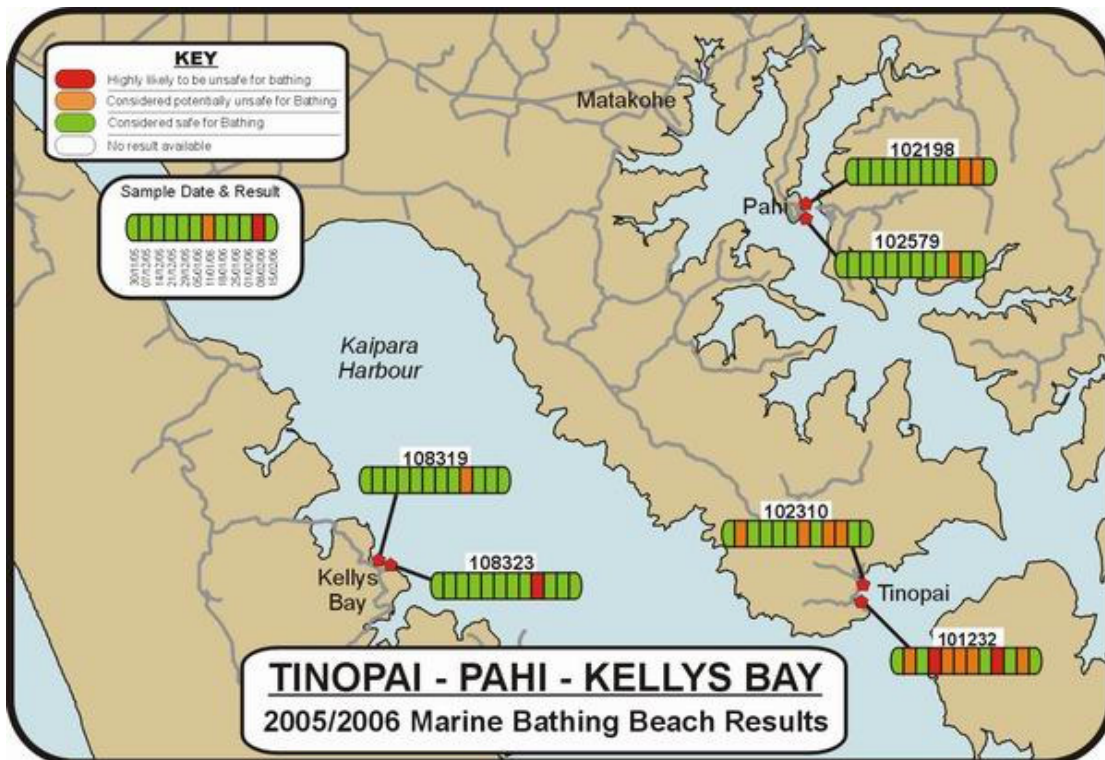
Bay of Islands



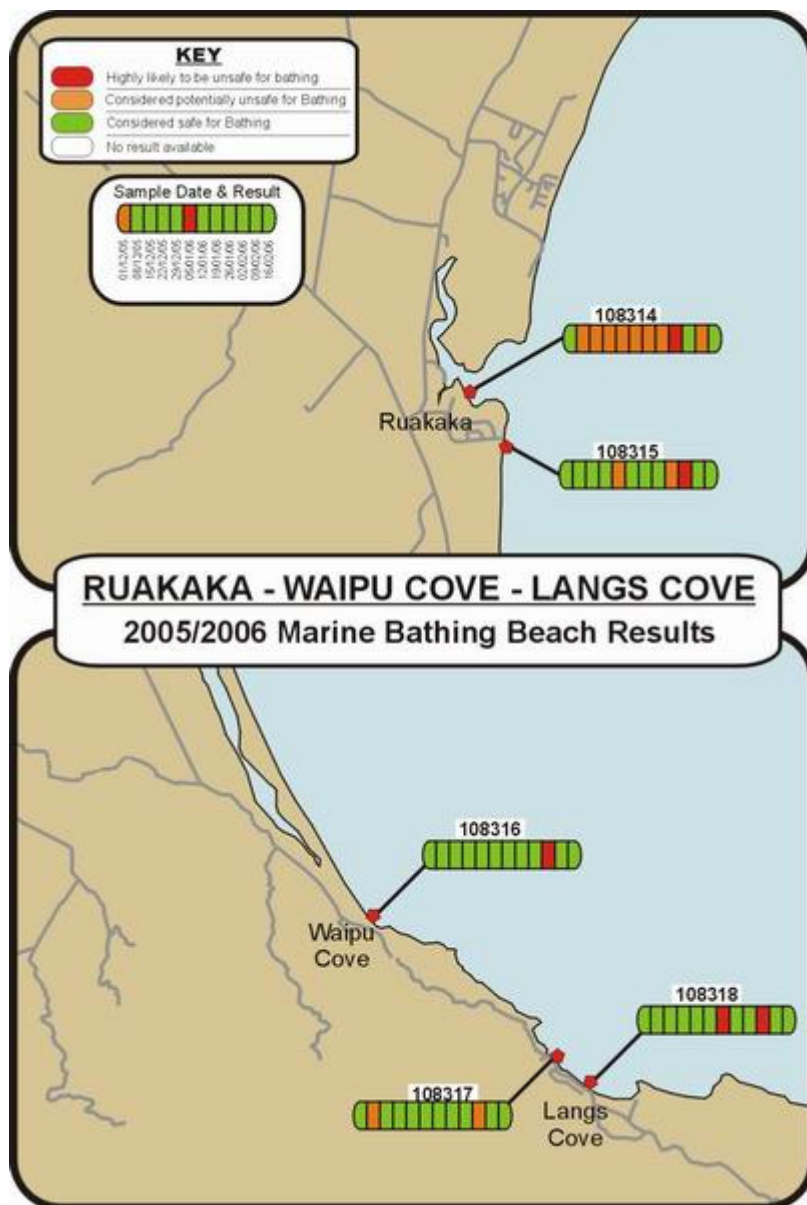
Hokianga Harbour



Kaipara Harbour



Ruakaka, Waipu and Langs



Mangawahi

