

**AGREEMENT TO DEFINE RIVER MOUTHS AND
RECORD LANDWARD BOUNDARIES OF THE
COASTAL MARINE AREA**

FAR NORTH DISTRICT

THIS AGREEMENT made the.....19th.....day of.....December.....1994,
pursuant to Section 2 of the Resource Management Act 1991.

BETWEEN DENIS WILLIAM ANSON MARSHALL, Minister of
Conservation (the "Minister")

AND NORTHLAND REGIONAL COUNCIL ("the Regional
Council")

AND FAR NORTH DISTRICT COUNCIL ("the District Council")

RECITES:

A. Section 2 of the Resource Management Act 1991 ("the Act") provides:

"Coastal marine area" means the foreshore, seabed and coastal water, and the air space above the water -

- (a) Of which the seaward boundary is the outer limits of the territorial sea:
- (b) Of which the landward boundary is the line of mean high water springs, except that where the line crosses a river, the landward boundary at that point shall be whichever is the lesser of -
 - (i) One kilometre upstream from the mouth of the river; or
 - (ii) The point upstream that is calculated by multiplying the width of the river mouth by 5.

"Mouth", for the purpose of defining the landward boundary of the coastal marine area, means the mouth of the river either -

- (a) As agreed and set between the Minister of Conservation, the Regional Council, and the appropriate territorial authority in the period between consultation on, and notification of, the proposed regional coastal plan..."

or otherwise as provided in the definition of "mouth" in Section 2 of the Act.

B. By this agreement the parties wish to set the mouths of all relevant rivers within the Far North District and to record the landward boundary of the coastal marine area where it crosses those rivers.



NOW IT IS HEREBY AGREED pursuant to Section 2 of the Resource Management Act 1991:

1. THE Minister, the Regional Council and the District Council agree and set the mouth of each river within the District Council boundaries as follows:

- (a) For each river identified in Schedule 1:
 - (i) The mouth shall be a straight line from bank to bank at right angles to the river bed at the grid reference relating to that river listed in Schedule 1;
 - (ii) The river mouth shall also be as shown on the maps in Schedule 2. If there shall be any discrepancy between the positions of the river mouths in Schedule 1 and Schedule 2, Schedule 2 shall prevail.
- (b) For rivers not identified in Schedule 1 (by virtue of their small size or lack of an easily identifiable estuarine area) and which enter the sea on the open coast and not through estuaries, inlets or harbours, the mouth shall be a straight line representing the continuation of mean high water springs on each side of the river at the point it enters the sea, as shown in the diagram in Schedule 3.
- (c) For rivers not identified in Schedule 1 (by virtue of their small size) and which enter the sea through estuaries, inlets, or harbours:
 - (i) Where those rivers are shown on the Department of Survey and Land Information New Zealand Map Series 260, the mouth shall be the point at the seaward end of the river where on the applicable map, the river is marked as beginning to widen from a single blue line.
 - (ii) Where those rivers are not shown on the Department of Survey and Land Information New Zealand Map Series 260, the mouth shall be a straight line representing the continuation of the mean high water springs on each side of the river at that point where the width of the river begins to exceed three metres.

2. THE parties record that the landward boundary of the coastal marine area in respect of those rivers referred to in Schedule 1 shall be the landward boundaries described in Schedule 1 and shown in the maps in Schedule 2. In the case of any conflict between Schedule 1 and Schedule 2 in respect of landward boundaries, Schedule 2 shall prevail.

3. WHERE the landward boundary of the coastal marine area in Schedule 1 is described by reference to a physical structure in the river (by way of example, a bridge) the landward boundary shall be on the seaward side of the structure.

4. FOR rivers not identified in Schedule 1:


- (i) The landward boundary of the coastal marine area shall be determined in accordance with the provisions of Clause (b) of the definition of "coastal marine area" above;
- (ii) Where it is necessary to fix the width of a river at its mouth, the width shall be fixed by measuring the shortest distance between the banks of the river at mean high water springs.

5. THE position of river mouths as set in Schedule 1 and 2 shall not be altered unless by a change to the Regional Coastal Plan or proposed Regional Coastal Plan in accordance with the First Schedule of the Resource Management Act 1991.

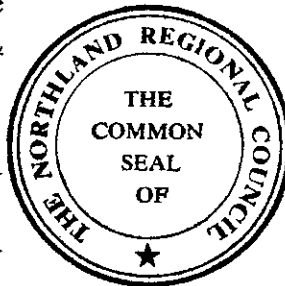
6. NOTWITHSTANDING the provisions of Clause 5, nothing herein shall preclude the parties from entering into a further agreement resetting the mouth of any river within this agreement.

IN WITNESS WHEREOF these presents were executed on the day and year first hereinbefore mentioned.


SIGNED by the DEPUTY DIRECTOR GENERAL OF CONSERVATION acting for and on behalf of the MINISTER OF CONSERVATION pursuant to Sections 54 and 58 of the Conservation Act in the presence of:



THE COMMON SEAL of the NORTHLAND REGIONAL COUNCIL was affixed in the presence of:



THE COMMON SEAL of the FAR NORTH DISTRICT COUNCIL was affixed in the presence of:



SCHEDULE 1

COASTAL AREA	RIVER	RIVER MOUTH	CMA BOUNDARY
Bay of Islands			
(Parekura Bay)	Wairoa Stream Puhinui Stream	Q05 257 591 Q05 246 591	Q05 257 591 Q05 246 591 <i>Manawaora Road</i>
(Clendon Cove)	Whakawhiti Stream	Q05 210 570	Q05 210 570
(Waikare Inlet)	unnamed stream	Q05 229 519	Q05 229 519 <i>Waikare Road</i>
	unnamed stream	Q05 230 512	Q05 230 512
	Waikare River	Q05 223 507	Q05 223 507
	Te Ngako Creek	Q05 211 504	Q05 211 504
	Waikino River	Q05 182 514	Q05 182 514
	Kaurinui Creek	Q05 139 505	Q05 139 505
(Kawakawa River)	Kawakawa River	Q05 105 482	Q05 103 483 <i>railway bridge</i>
	Karetu River	Q05 146 474	Q05 146 474 <i>Waikino Road</i>
	Owae Stream	Q05 139 474	Q05 139 474 <i>Waikare Road</i>
	Whangae River	Q05 102 509	Q05 102 509 <i>Kawakawa-Paihia Road</i>
(Veronica Bay)	Waimangaro Stream	Q05 110 541	Q05 110 541 <i>Kawakawa-Paihia Road</i>
(Te Haumi)	Haumi Creek unnamed creek	P05 093 553 P05 097 546	P05 093 553 P05 097 546
(Waitangi River)	Kaipatiki Creek Waitangi River	P05 075 558 P05 067 576	P05 075 558 P05 065 575 <i>base of falls</i>
(Kerikeri Inlet)	Okura River	P05 000 626	P05 000 626
	Wairoa Stream	P05 985 640	P05 985 640
	Kerikeri River	P05 988 644	P05 985 644 <i>base of falls</i>
	Waipapa Stream	P05 991 656	P05 990 659 <i>base of falls</i>
	Rangitane River	P05 001 672	P05 001 672
(Te Puna Inlet)	Te Aiorua Creek Ngakiriparauri Strm Waitohara Stream	P05 998 690 P04 060 723 P04 087 708	P05 998 690 P04 060 723 P04 087 708 <i>Rangihoua Road</i>

SCHEDULE 1

COASTAL AREA	RIVER	RIVER MOUTH	CMA BOUNDARY
Taronui Bay - Takou Bay	Tapuaetahi Stream unnamed sidebranch	P04 005 732 P04 002 738	P04 005 732 P04 002 738 <i>Hewitt Road</i>
	Tahoranui River Takou River	P04 980 735 P04 953 772	P04 980 735 P04 950 771 <i>Ext. of Takou East D1/D2 Blk Bndry</i>
	Owaraia Creek Waiaua Creek	P04 962 785 P04 955 821	P04 962 785 P04 955 821
Matauri Bay - Tauranga Bay	Matauri Creek	P04 942 844	P04 942 844
	Parua Stream	P04 930 862	P04 930 862
	Whau Stream	P04 913 862	P04 913 862
	Ngaire Stream	P04 905 864	P04 905 864
	Ngamoko Stream	P04 890 870	P04 890 870
	Waipareira Stream	P04 882 884	P04 882 884
	Tauranga Stream	P04 829 877	P04 829 877
Whangaroa Harbour	Touwai Stream	P04 824 842	P04 824 842 <i>Touwai Beach Road</i>
	Waitapu Creek	P04 816 830	P04 816 830
	Waikoura Creek	P04 807 806	P04 807 806
	Kao River	P04 803 796	P04 803 796 <i>SH10 Bridge</i>
	Pupuke River	P04 772 794	P04 772 794 <i>SH10 Bridge</i>
	Waihapa Stream	P04 736 809	P04 736 809
	Iwitaua Stream Wairakau Stream	P04 728 817 P04 765 872	P04 728 817 P04 765 872
Taupo Bay	Taupo Creek	P04 762 890	P04 762 890
Mangonui Harbour	Frear Creek	O04 610 918	O04 610 918
	Waiwhakare Stream	O04 617 906	O04 617 906 <i>Hihi Road</i>
	Hihi Stream	O04 622 904	O04 622 904 <i>Hihi Road</i>
	Oruaiti River	O04 631 856	O04 637 855 <i>E Boundary of Kohumaru A2 Blk</i>
	Kenana River Tokatoka Stream	O04 627 851 O04 605 866	O04 627 851 O04 605 866
Coopers Beach - Cable Bay	Kanekane Stream	O04 575 899	O04 575 899
	Otanenui Stream	O04 565 900	O04 565 900
	Opoi Stream	O04 552 899	O04 552 899
	Owhetu Stream	O04 545 899	O04 545 899
			<i>SH10 Bridge</i>

SCHEDULE 1

COASTAL AREA	RIVER	RIVER MOUTH	CMA BOUNDARY
Taipa River	Oruru River	O04 549 866	O04 547 866 <i>W boundary of Lot 13 DP 63681</i>
	Paranui Stream	O04 532 857	O04 532 857 <i>SE boundary of Section 2 Blk VIII Mangonui SD</i>
	Oparera Stream/Ryders Creek	O04 527 878	O04 527 878
Awapoko River	Parapara Stream	O04 488 904	O04 486 904 <i>SH10/river bend</i>
	Aurere Stream	O04 476 909	O04 476 909 <i>farm bridge</i>
Karikari Peninsula	Brodies Creek (Kauhoehoe Stream)	O03 509 050	O03 509 050
	Wairahoraho Stream	O03 459 065	O03 459 065
	unnamed stream	O03 447 057	O03 447 057
Rangaunu Harbour	Mangatete River	O04 393 867	O04 393 867 <i>SW boundary of Pt O.L.C. 31</i>
	Pairatahi River	O04 362 853	O04 362 853
	Awanui River	O04 347 876	O04 354 879
	Waimanoni Creek	O04 332 863	O04 332 863 <i>W boundary of Lot 17</i>
Houhora Harbour	Waipapakauri Creek	O04 320 869	O04 320 869 <i>S boundary of Lot 26 O.L.C. 6</i>
	Motutangi Stream	N03 246 077	N03 246 077 <i>SE boundary of Lot 2 DP 70340</i>
	Ariawa Stream	N03 230 075	N03 230 075 <i>Far North Road</i>
Great Exhibition Bay	Waihopo Stream	N03 183 159	N03 183 159
	Ngataki Stream	N03 191 197	N03 191 197
	Tauwhia Stream	N03 166 219	N03 166 219
Parengarenga Harbour	Wairahi Stream	N03 134 276	N03 134 276
	Whareana Stream	M02 111 487	M02 111 487
	Te Kao Stream	M02 083 303	M02 083 303 <i>Far North Road</i>
	Ngakarapu Stream	M02 076 307	M02 076 307 <i>Far North Road</i>
	Mitimiti Stream	M02 061 342	M02 061 342
	Whakatereohao Stream	M02 985 395	M02 985 395
Parengarenga Harbour	Karatia Creek	M02 975 402	M02 975 402
	Waitiki Stream	M02 982 432	M02 982 432
	Waiheuheu Stream	M02 035 480	M02 035 480

SCHEDULE 1

COASTAL AREA	RIVER	RIVER MOUTH	CMA BOUNDARY
North Cape - Cape Maria van Diemen	Waitangi Stream Te Huka Stream Kapowairau Stream Waitahora Stream Tapotupotu Stream Te Werahi Stream	N02 076 528 N02 052 527 N02 982 532 N02 922 496 M02 852 513 M02 810 488	N02 076 528 N02 052 527 N02 982 532 N02 922 496 M02 852 513 M02 810 488
Ninety Mile Beach	Kauaeaparaoa (Te Paki) Stream Waikanae Stream Wairoa Stream	N02 888 392 N02 973 303 N04 245 707	N02 888 392 N02 973 303 N04 245 707
Ahipara - Herekino Harbour	Tanutanu Stream Waitaha Stream Hukatere Stream Hunahuna Stream Mokau Stream Waikiri Stream Waiatua Stream	N05 194 645 N05 205 638 N05 207 628 N05 223 611 N05 230 601 N05 236 594 N05 252 582	N05 194 645 N05 205 638 N05 207 628 N05 223 611 N05 230 601 N05 236 594 N05 252 582
Herekino Harbour	Uwhiroa Stream Puhata Creek	N05 295 606 N05 292 565	N05 295 605 <i>Epikauri Road</i> N05 292 565
Whangape Harbour	Awaroa River Humanga Stream Rotokakahi River Hapumateroto Stream	O05 356 564 O05 364 568 O05 354 520 O05 311 539	O05 356 570 O05 364 568 O05 356 522 <i>W from S boundary</i> <i>Rotokakahi Pt 1 D3</i> O05 311 539
Whangape - Hokianga	Puapua Stream Hauturu Stream Waitaha Stream Waikare Stream Taikarawa Stream Moetangi Stream Matihetihe Stream Wairoa Stream Waihopai River Waipapa Stream	O05 322 460 O05 326 454 O05 338 439 O05 348 425 O05 353 417 O05 360 408 O05 365 401 O06 382 378 O06 397 358 O06 416 330	O05 322 460 O05 326 454 O05 338 439 O05 348 425 O05 353 417 O05 360 408 O05 365 401 O06 382 378 O06 397 358 O06 416 330
Hokianga Harbour (Whakarapa River)	Waireia Creek Whanganamu Creek lower Waihou River Whakarapa Stream Mahoehoe Stream	O05 459 410 O05 462 424 O05 455 437 O05 458 457 O05 464 456	O05 459 410 <i>Rangi Point Road</i> O05 462 424 O05 455 437 <i>West Coast Road</i> O05 458 457 <i>Otengi Road</i> O05 464 456

SCHEDULE 1

COASTAL AREA	RIVER	RIVER MOUTH	CMA BOUNDARY
Hokianga Harbour			
(Motuti River)	Waipapa Stream	O05 479 463	O05 479 463 <i>Motuti Road</i>
(Tapuwae River)	Te Waipoka Stream/ Pukekohe Stream Mangakino Stream	O05 500 490 O05 512 488	O05 500 490 O05 512 488 <i>West Coast Road</i>
	Manuoha Stream	O05 519 489	O05 519 489 <i>West Coast Road</i>
	Huahua Stream	O05 541 486	O05 541 486 <i>West Coast Road</i>
(Mangamuka River)	Wairupe Creek	O05 569 475	O05 569 475 <i>West Coast Road</i>
	Waimahe Stream/ Moturuna Creek Te Karae Creek	O05 576 529 O05 586 540	O05 576 529 O05 585 541 <i>Kohukohu Road</i>
	Oraoa Stream	O05 572 586	O05 572 586 <i>Mangamuka Road</i>
	Omakura Stream Mangamuka River	O05 588 597 O05 593 608	O05 588 597 O05 593 605 <i>W boundary of Lot 4 DP 29413</i>
	Pakahau Stream Kahikatoa Stream	O05 609 606 O05 600 562	O05 609 606 O05 600 562 <i>Kahikatoa Road</i>
(Orira River)	Orira River	O05 622 557	O05 622 557
(Waihou River)	upper Waihou River	O05 683 539	O05 687 540 <i>W boundary of Pt 4 DP 19953</i>
	Utakura River Wairere River	O05 663 520 O05 646 477	O05 663 520 O05 646 477 <i>NW boundary of Wairere 2A Block</i>
	Perunui River	O05 612 461	O05 612 461
(Waima River)	Waima River	O05 618 427	O05 624 431 <i>W boundary of Motukiore A1 Block</i>
	Kawitu Creek Ohuri River	O05 602 408 O05 590 402	O05 602 408 O05 590 402 <i>Curtis Road</i>
	Omanaia River Oue Creek	O06 584 389 O06 560 383	O06 584 389 O06 560 383 <i>SH 12</i>

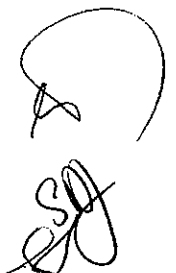
SCHEDULE 1

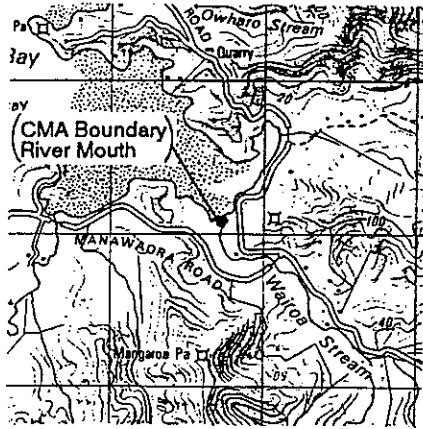
COASTAL AREA	RIVER	RIVER MOUTH	CMA BOUNDARY
(Whirinaki River)	Karuhiruhi Stream	O06 535 399	O06 535 399
	Whirinaki River	O06 528 382	O06 528 382
	unnamed stream (Koutu)	O06 488 369	O06 488 369
	Motutoa Creek	O06 496 350	<i>Tapp Road</i> O06 496 350
	Awapokanui Stream	O06 476 339	<i>Koutu Loop Road</i> O06 476 339
	Opononi Stream	O06 461 327	O06 461 327
	Waiarohia Stream	O06 460 316	<i>SH 12</i> O06 460 316
Omapere Stream	O06 460 301	<i>SH 12</i> O06 460 301	
Omapere - Kaipara Head	Waiwhatawhata Stream	O06 445 278	O06 445 278
	Waimamaku River	O06 480 233	O06 480 233
	Wairau River	O06 492 218	O06 492 218
	Ohae Stream	O06 502 198	O06 502 198
	Waiotane Stream	O06 511 175	O06 511 175
	Waiarara Stream	O06 523 165	O06 523 165
	Hahaonui Stream	O06 525 162	O06 525 162
	Waipoua River	O06 539 145	O06 539 145

SCHEDULE 2

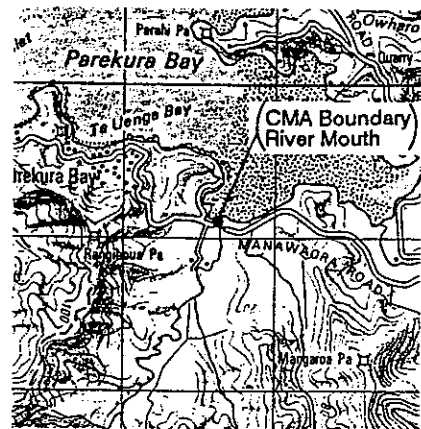
NZMS 260 SERIES MAPS SHOWING THE LOCATION
OF THE
RIVER MOUTH
AND
LANDWARD COASTAL MARINE AREA BOUNDARY
FOR
SPECIFIED RIVERS WITHIN THE

FAR NORTH DISTRICT

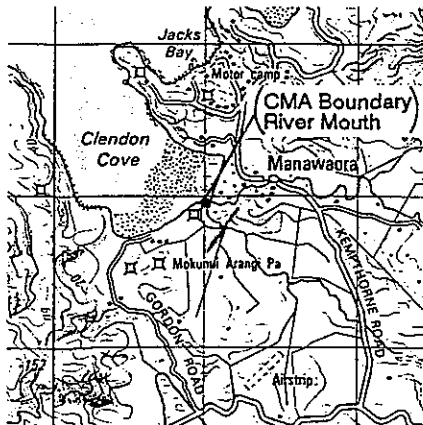




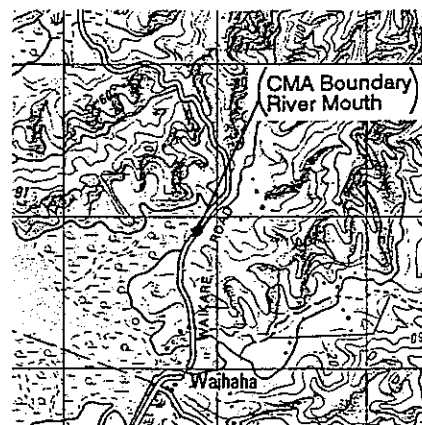
Wairoa Stream



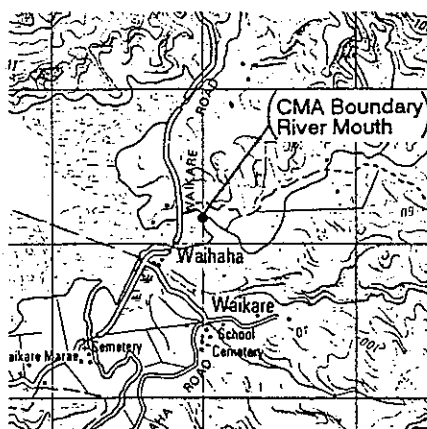
Puhinul Stream



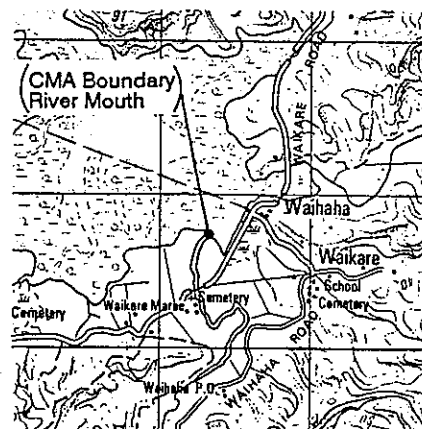
Whakawhiti Stream



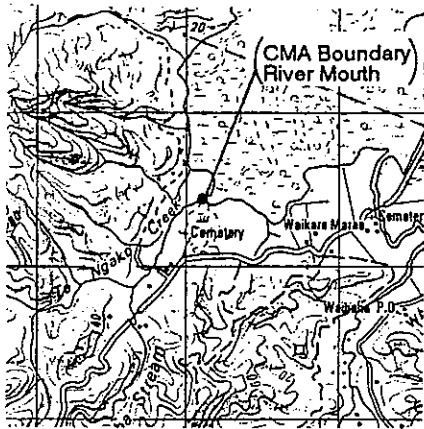
unnamed stream



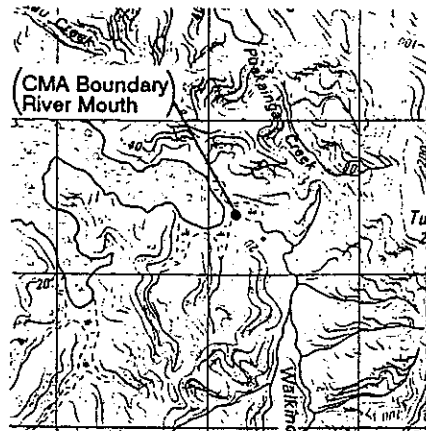
unnamed stream



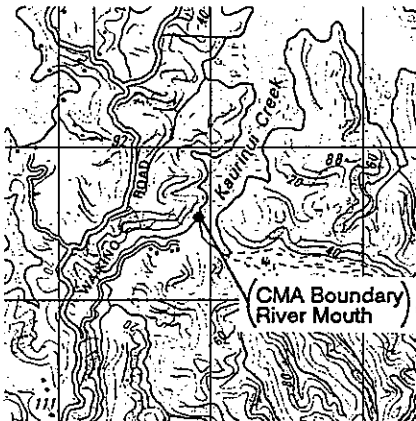
Waikare River



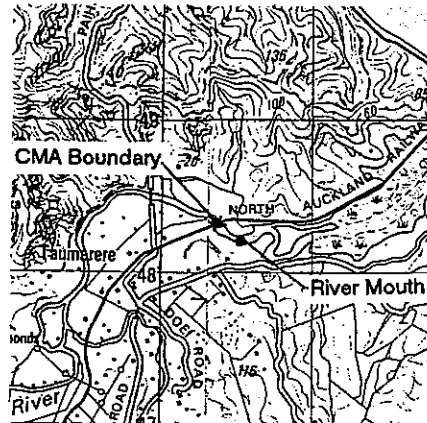
Te Ngako Creek



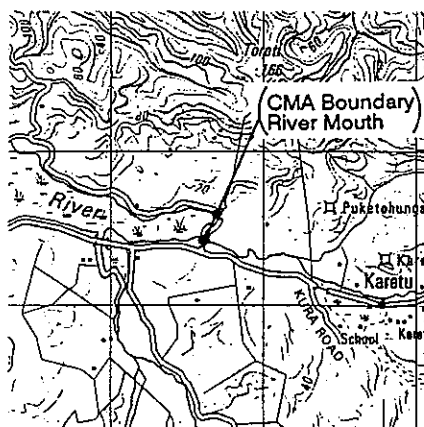
Waikino Creek



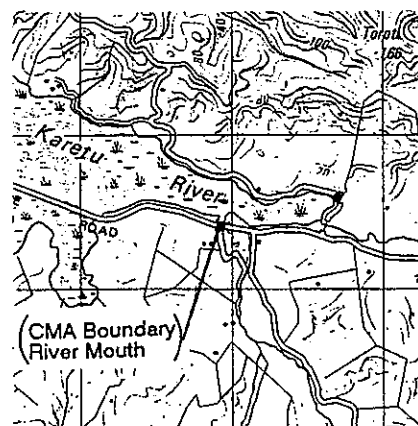
Kaurinui Creek



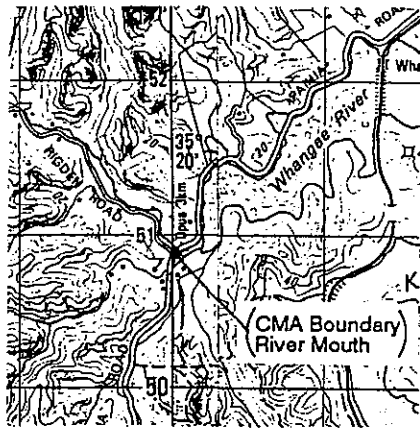
Kawakawa River



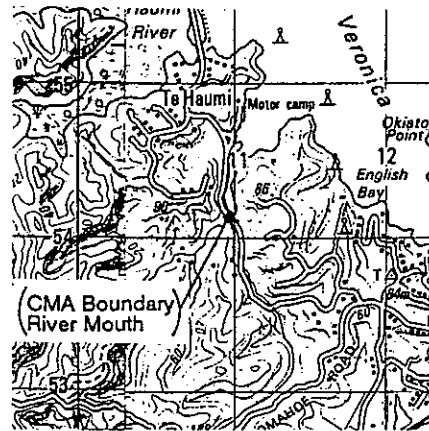
Karetu River



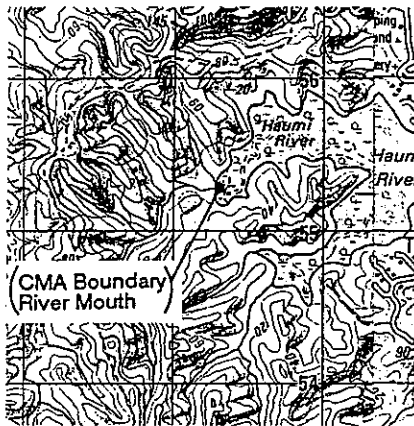
Owae Stream



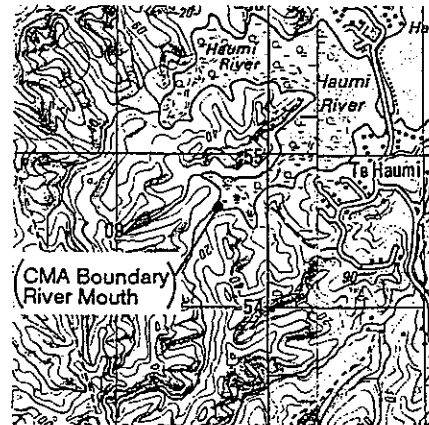
Whangae River



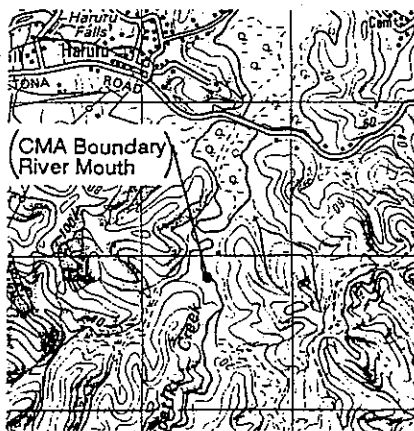
Waimangaro Stream



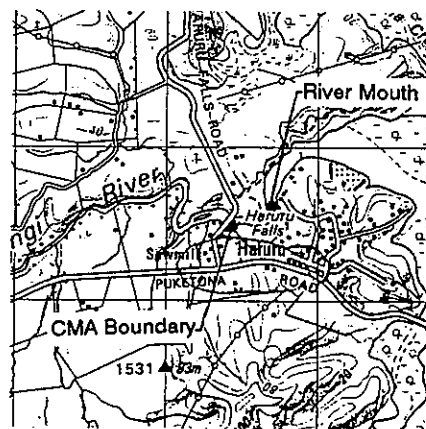
Haumi Creek



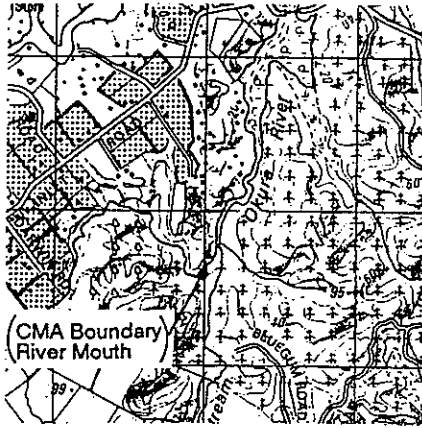
unnamed Creek



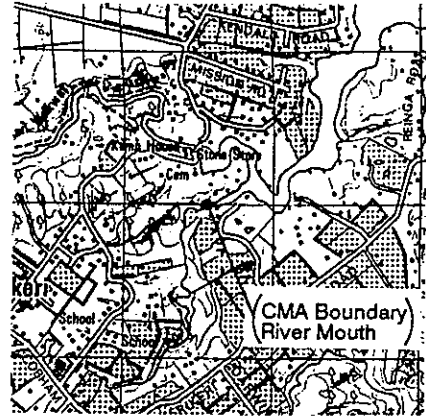
Kaipatiki Creek



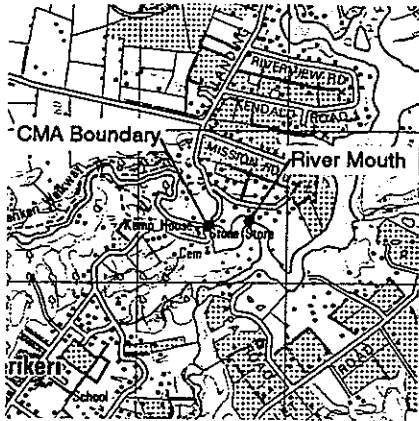
Waitangi River



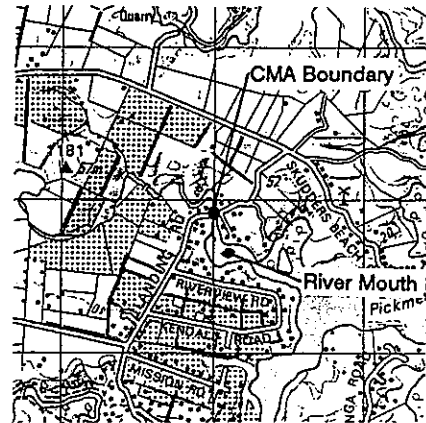
Okura River



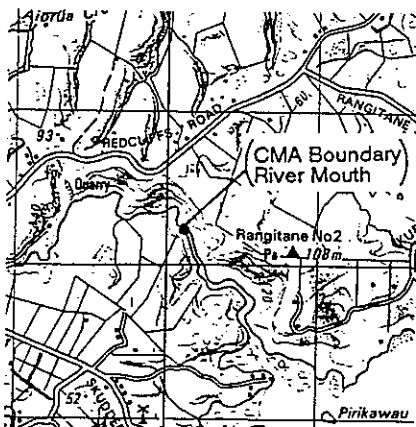
Wairoa Stream



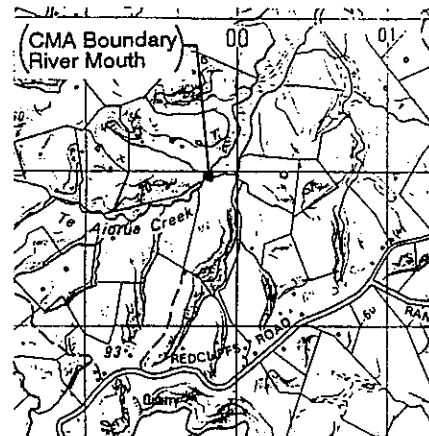
Kerikeri River



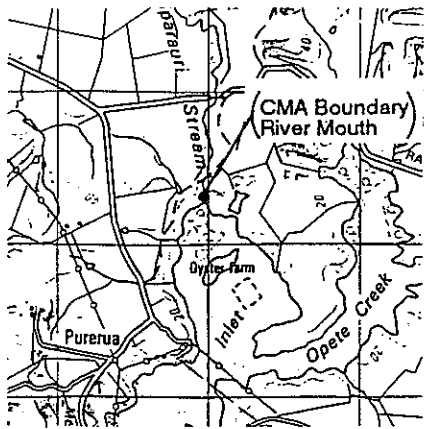
Waipapa Stream



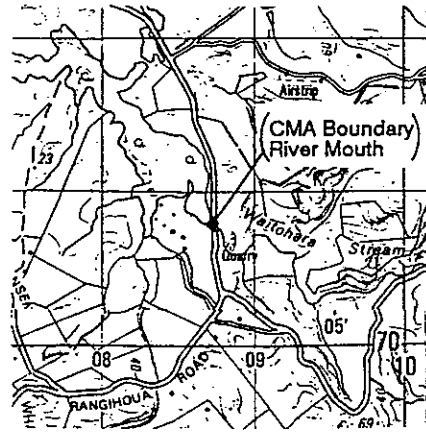
Rangitane River



Te Alorua Creek

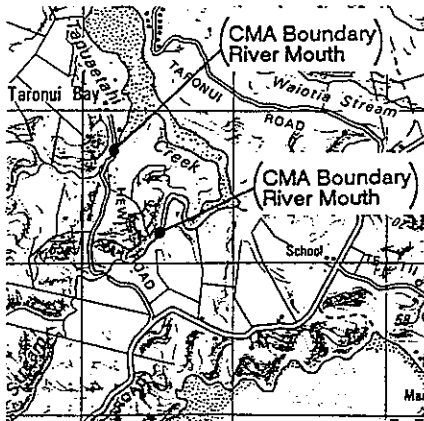


Ngakiriparauri Stream

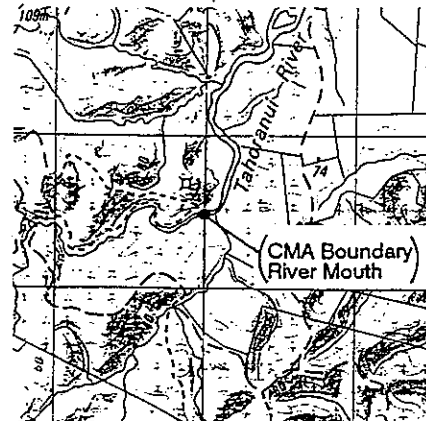


Waitohara Stream

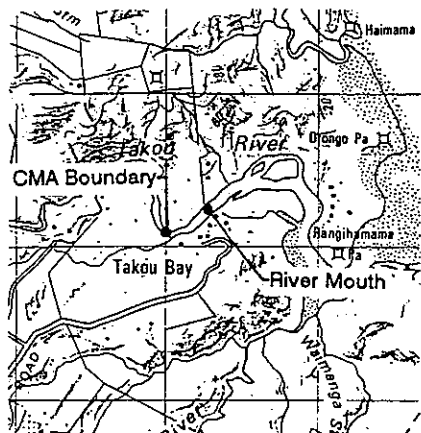
unnamed Creek



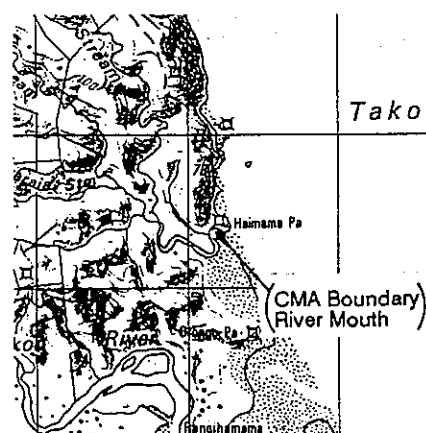
Tapuaetahi Creek



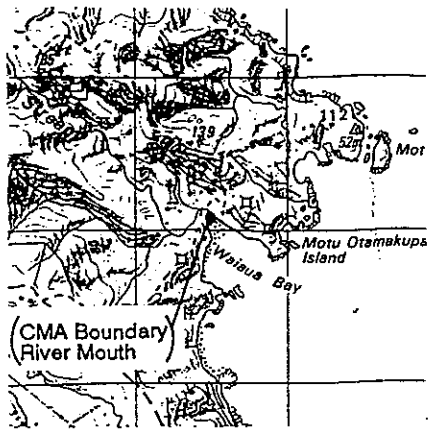
Tahoranui River



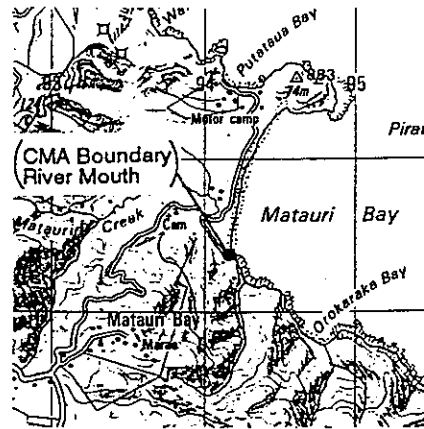
Takou River



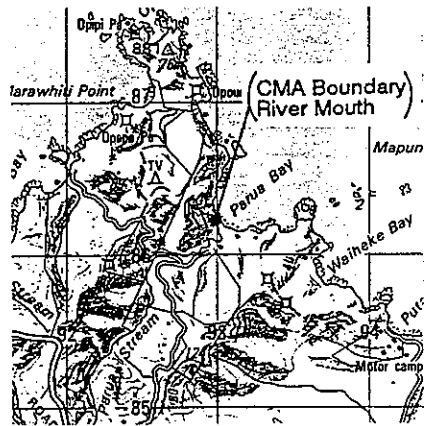
Owarala Creek



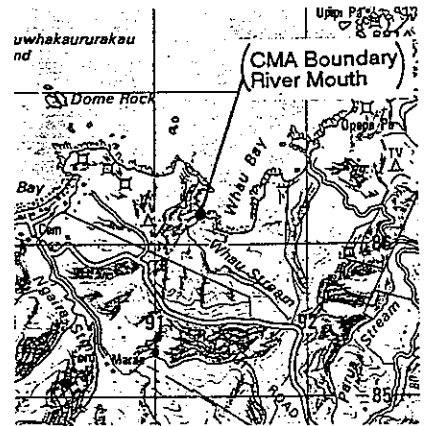
Walaua Stream



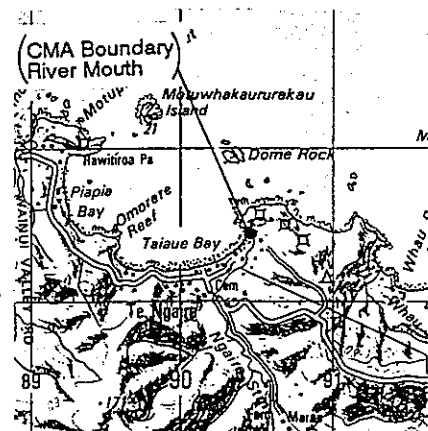
Matauri Creek



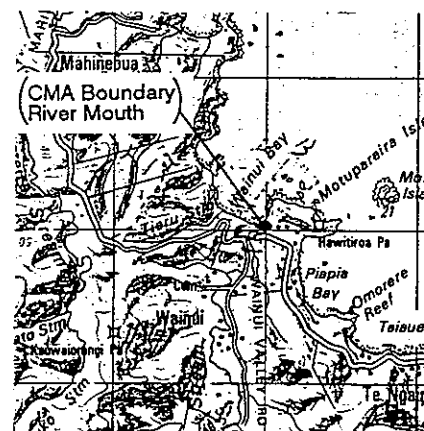
Parua Stream



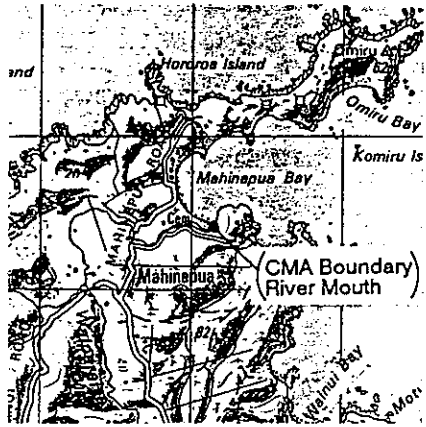
Whau Stream



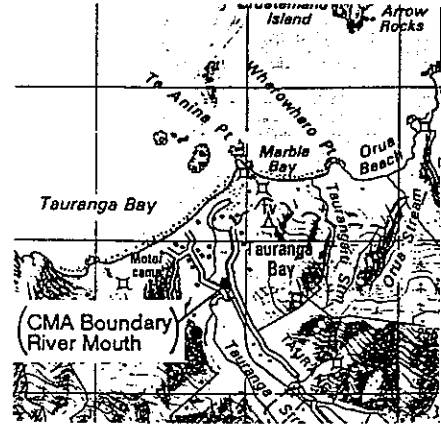
Ngaire Stream



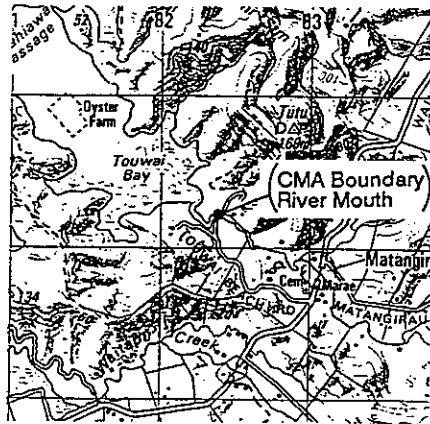
Ngamoko Stream



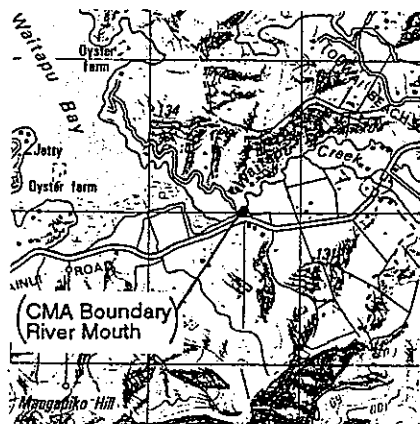
Waipairera Stream



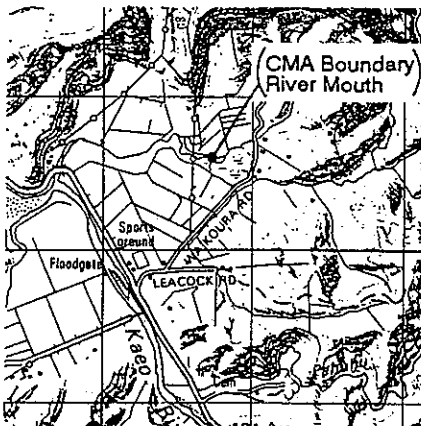
Tauranga Stream



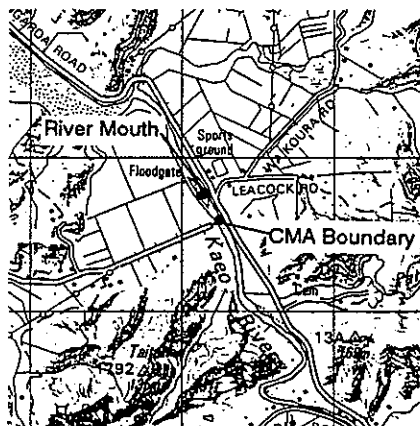
Touwai Stream



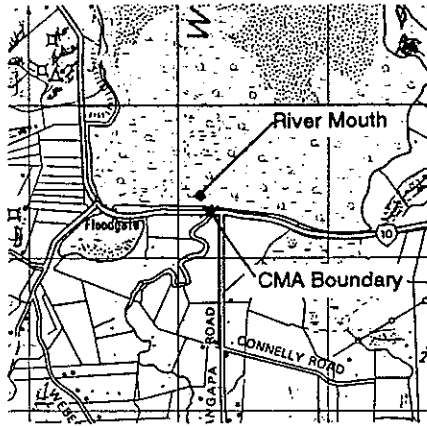
Waitapu Creek



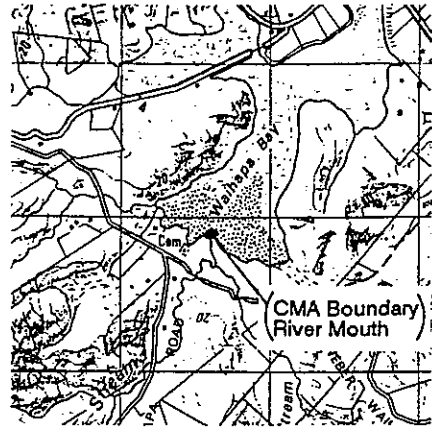
Walkoura Creek



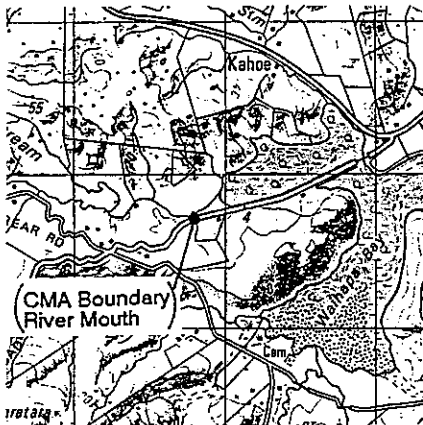
Kaeo River




Pupuke River



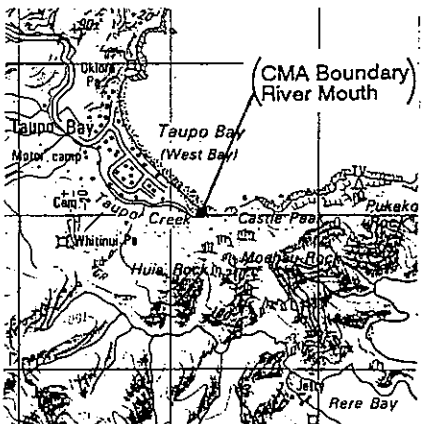
Waihapa Stream



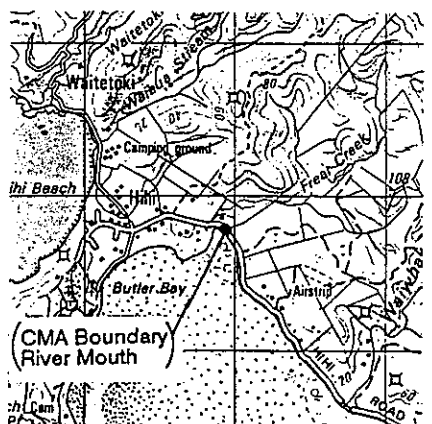
Iwitaia Stream



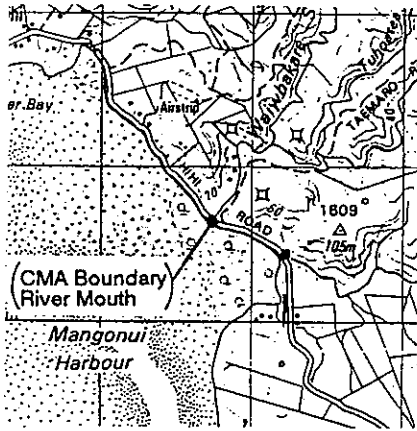
Wairakau Stream



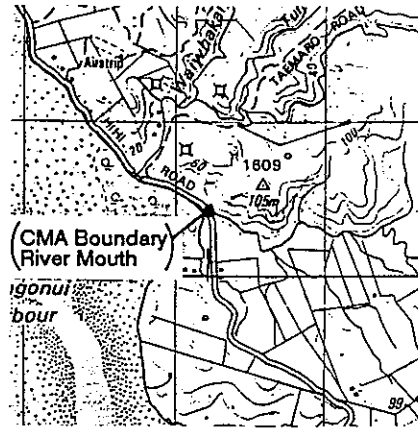
Taupo Creek



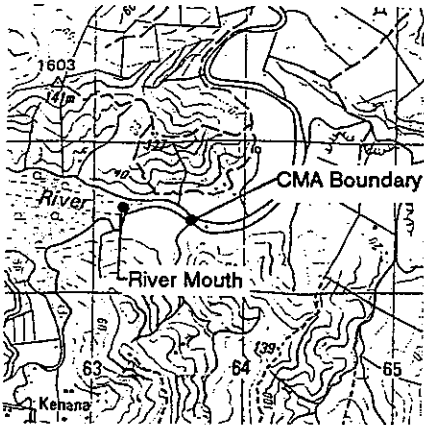
Frear Creek



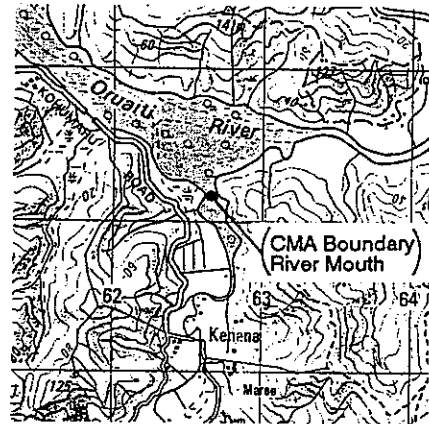
Waiwhakare Stream



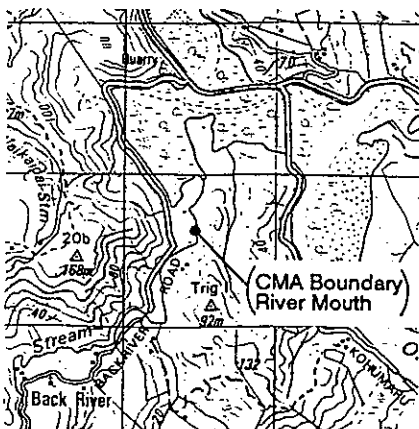
Hihi Stream



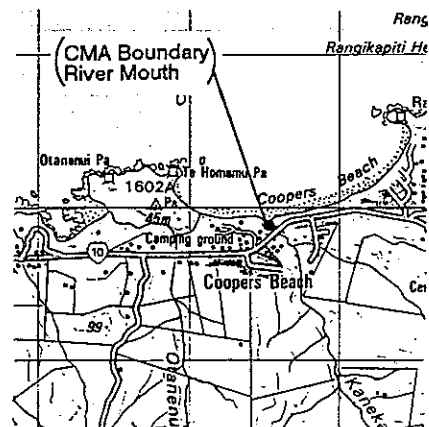
Oruaiti River



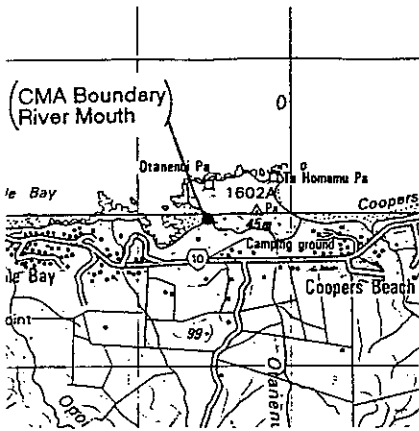
Kenana River



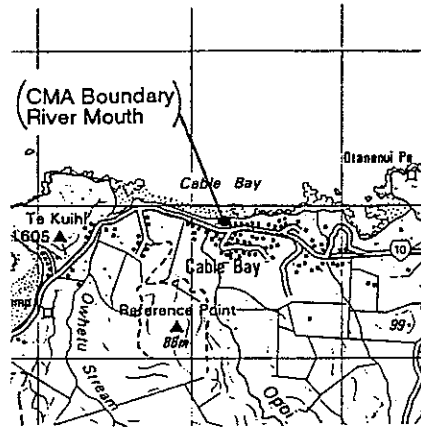
Tokatoka Stream



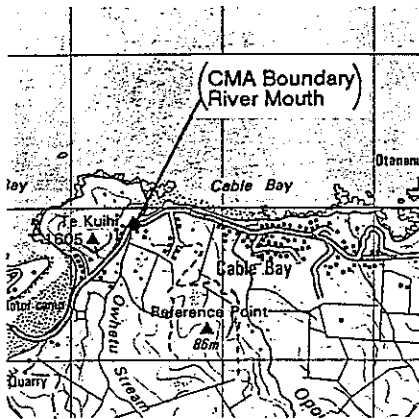
Kanekane Stream



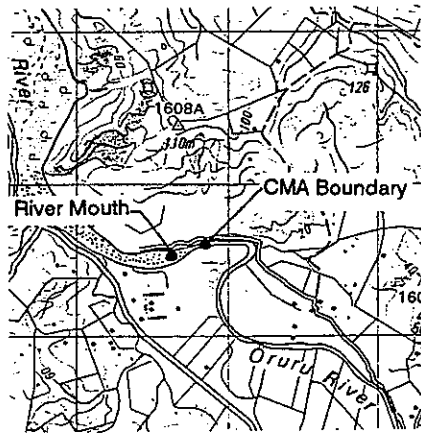
Otanenu Stream



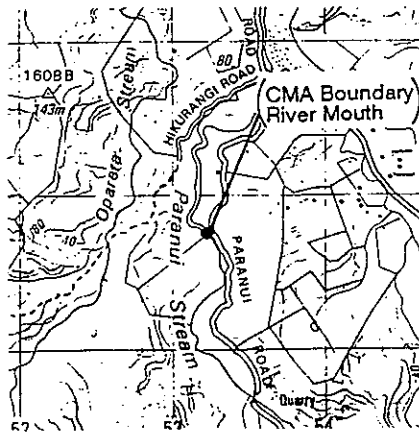
Opoi Stream



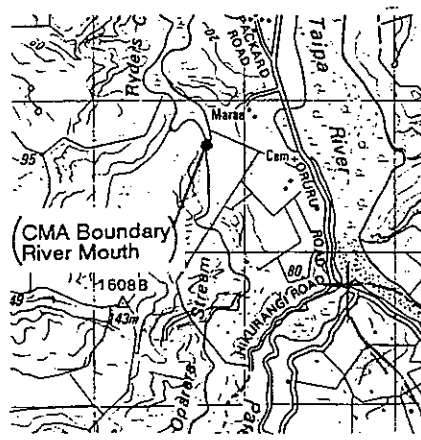
Owhetu Stream



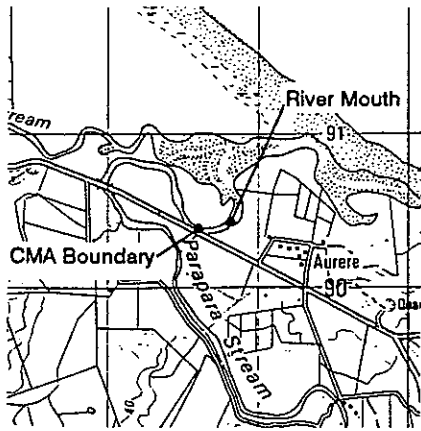
Oruru River



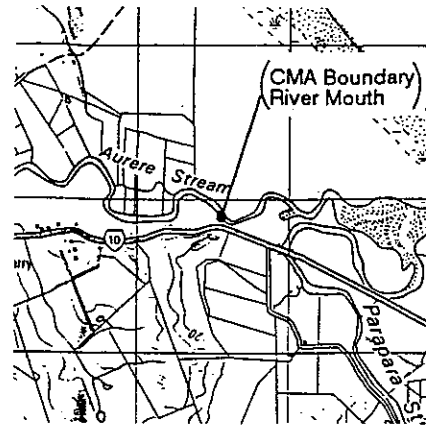
Paranal Stream



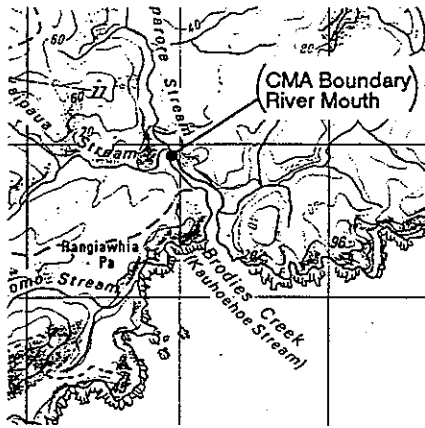
Oparera Stream



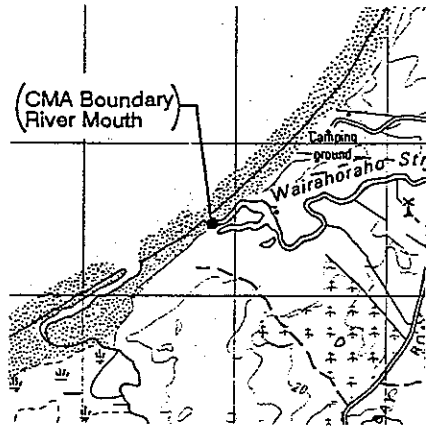
Parapara Stream



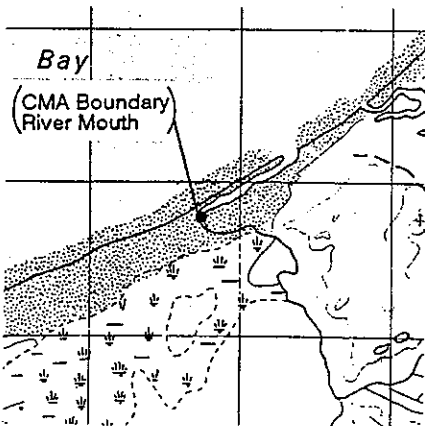
Aurere Stream



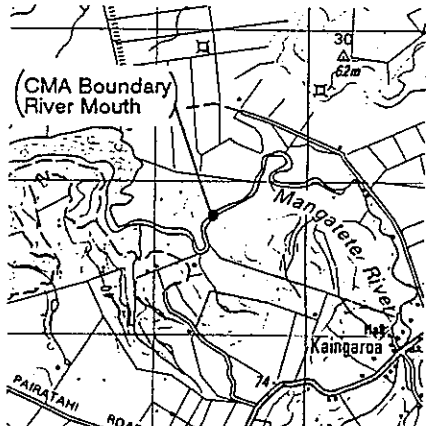
Brodies Creek



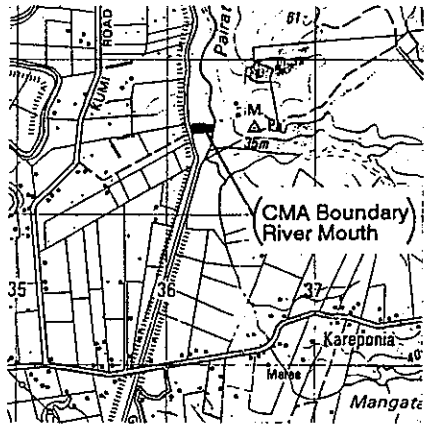
Wairahoraho Stream



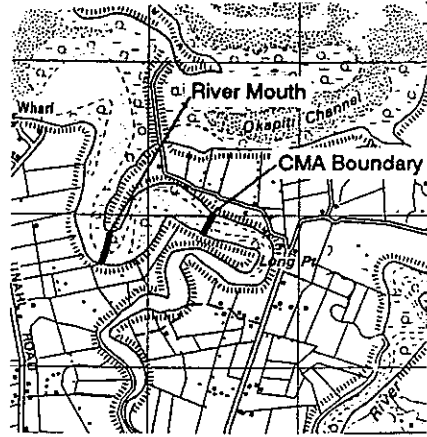
unnamed Stream



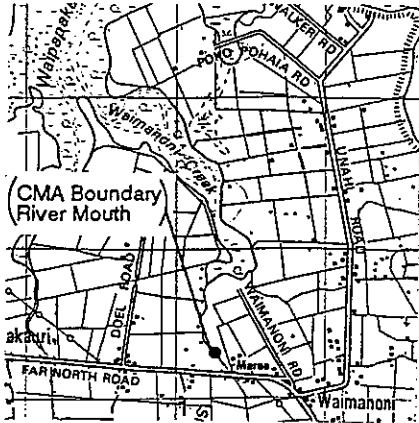
Mangatepe Creek



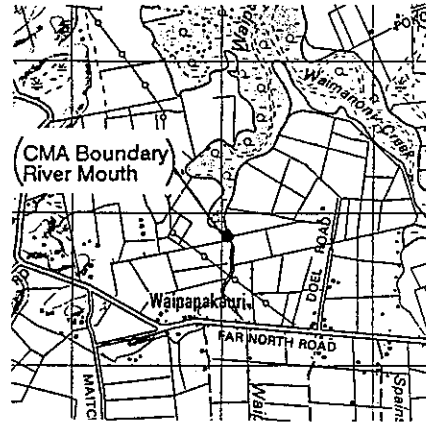
Pairatahi River



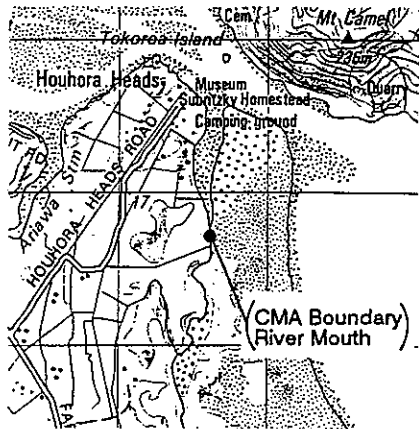
Awanui River



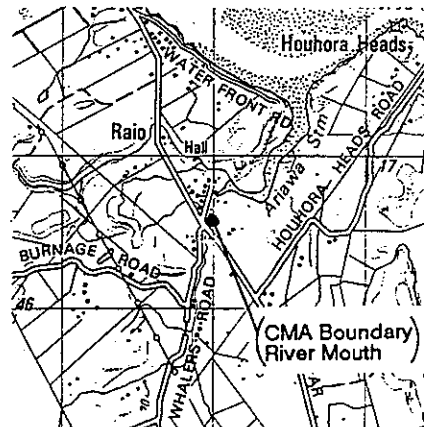
Waimanoni Creek



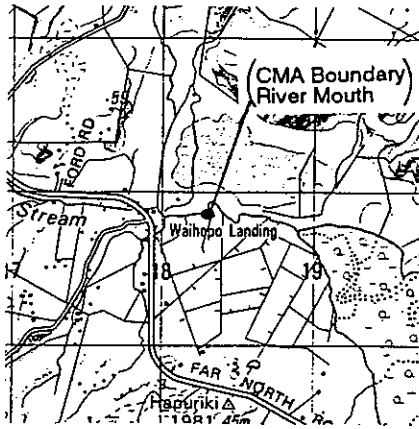
Waipapakauri Creek



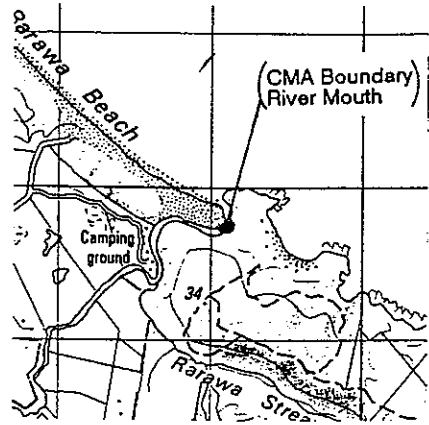
Motutangi Stream



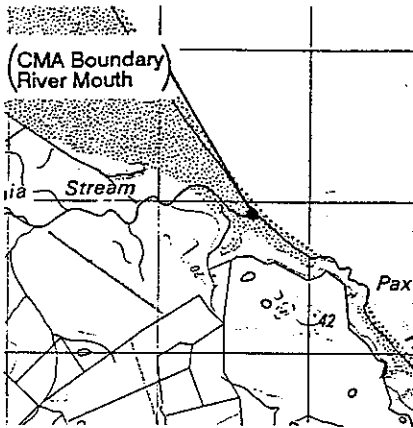
Ariawa Stream



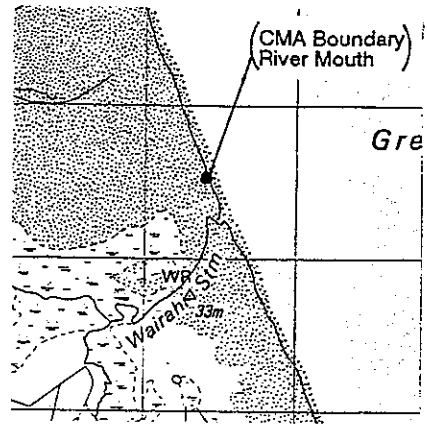
Waihopo Stream



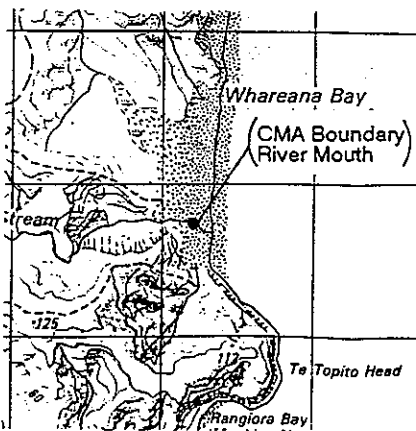
Ngataki Stream



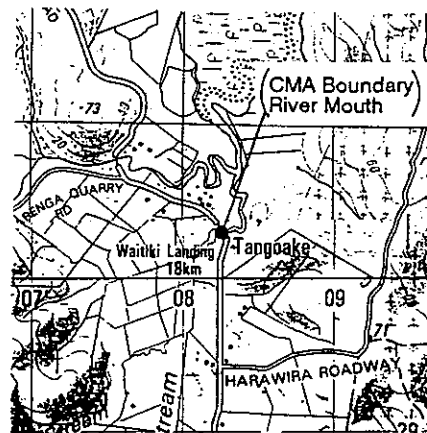
Tauwhia Stream





Wairahi Stream

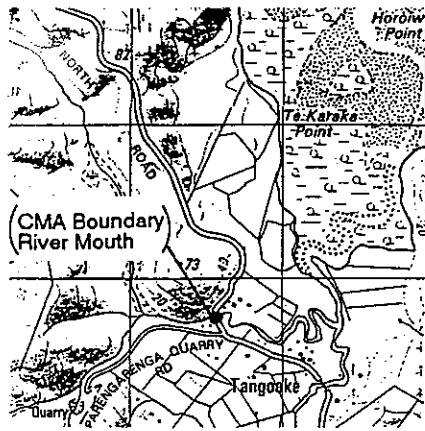


Whareana Stream

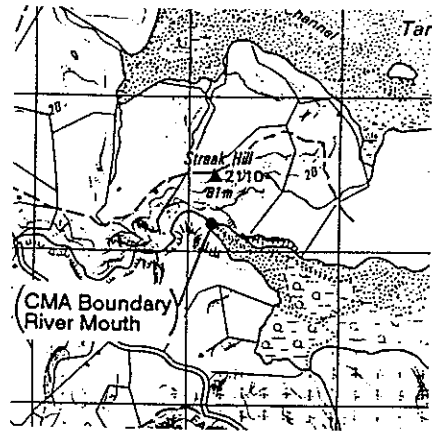


Te Kao Stream

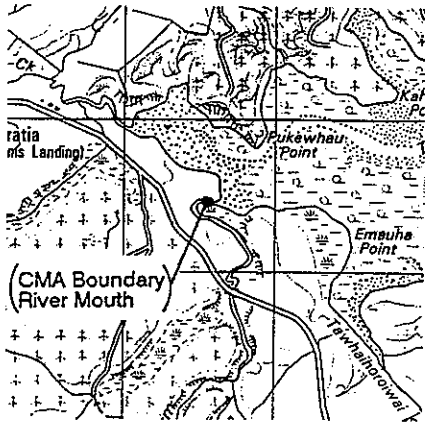




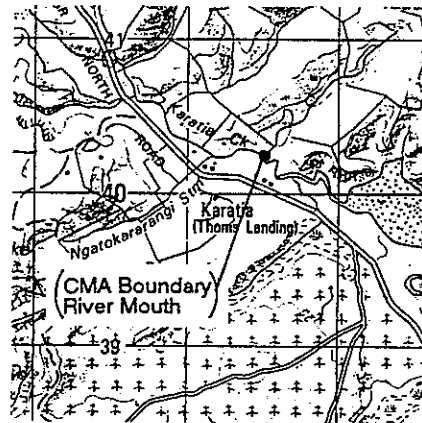
Ngakarapu Stream



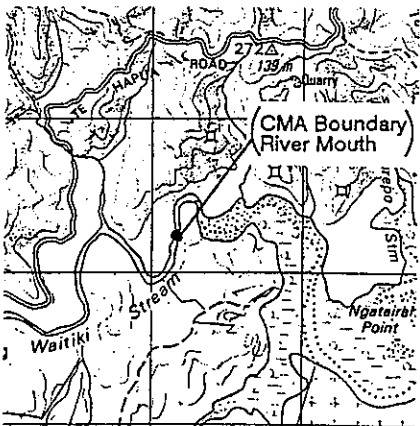
Mitimiti Stream



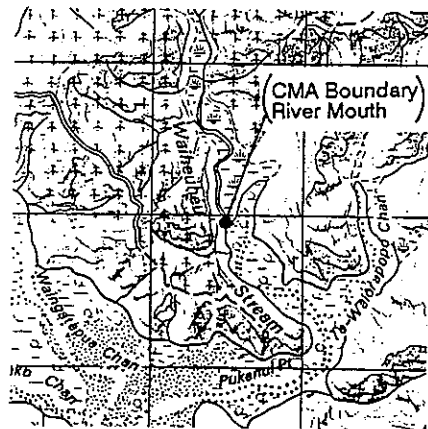
Whakatereohao Stream



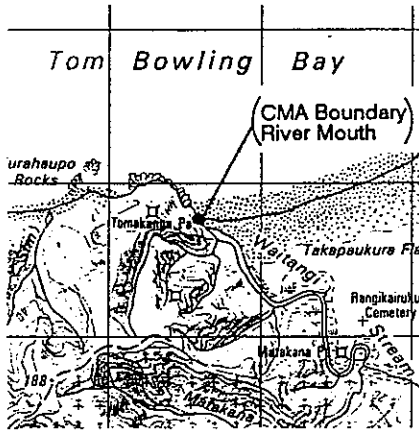
Karatia Creek



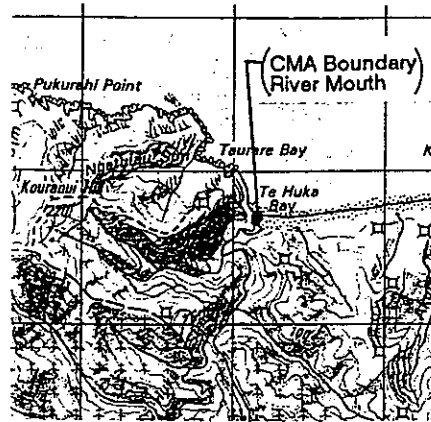
Waitiki Stream



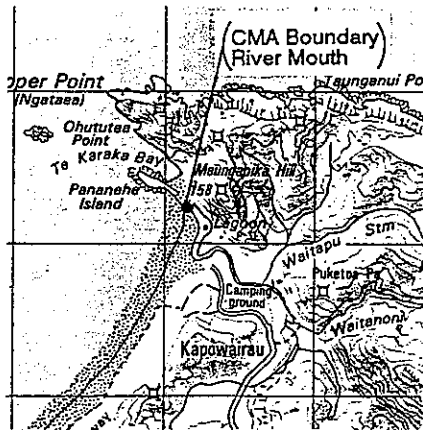
Walheuheu Stream



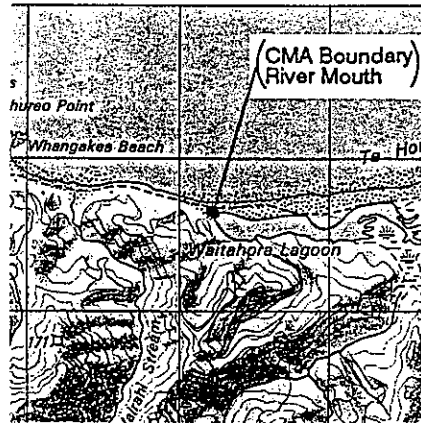
Waitangi Stream



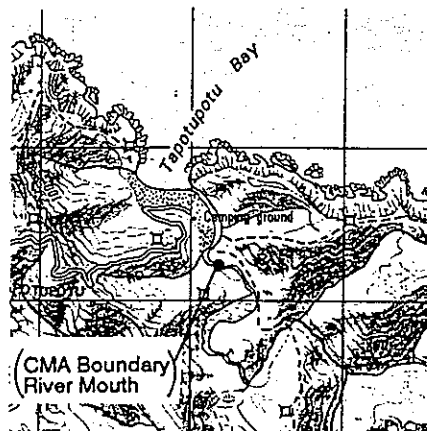
Te Huka Stream



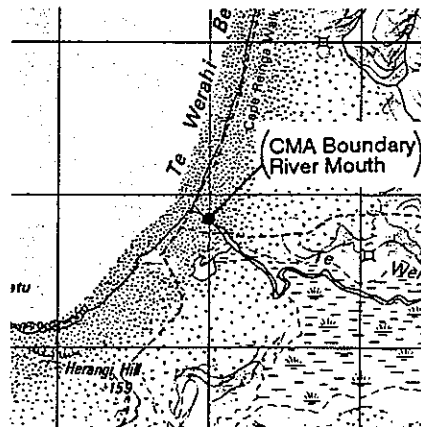
Kapowairau Stream



Waitahora Stream

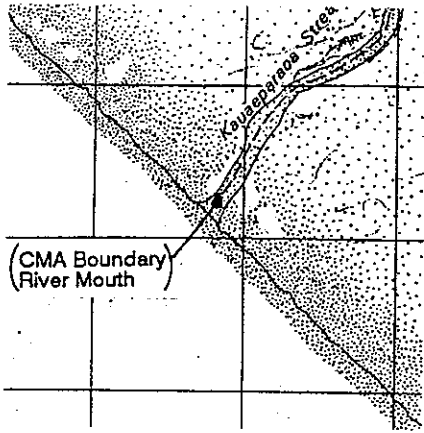


Tapotupotu Stream

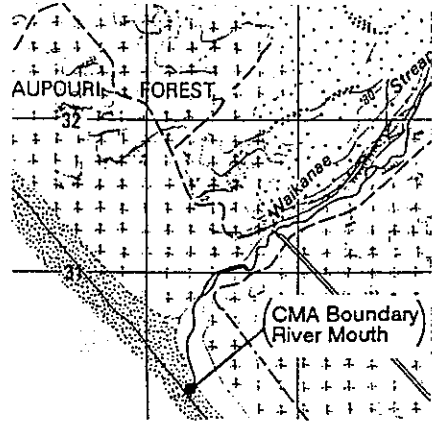


Te Werahi Stream

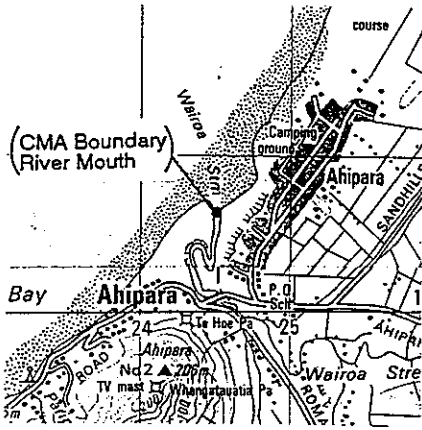




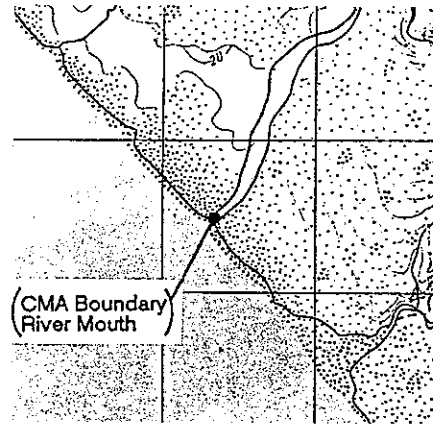
Kauaeaparoa Stream



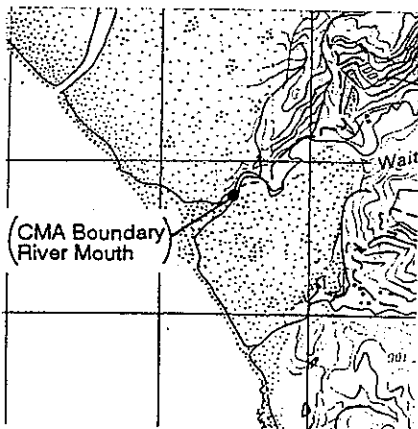
Waikanae Stream



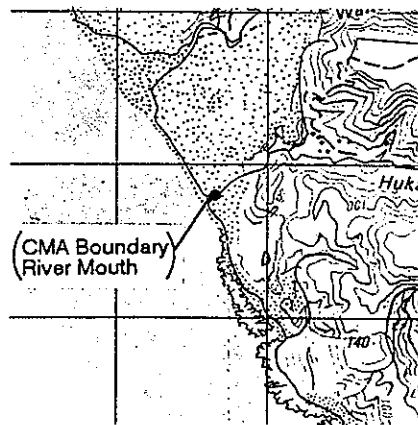
Wairoa Stream



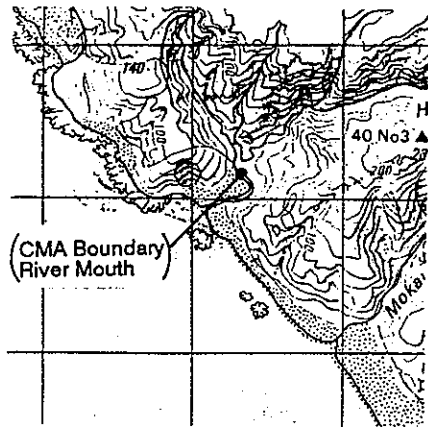
Tanutanu Stream



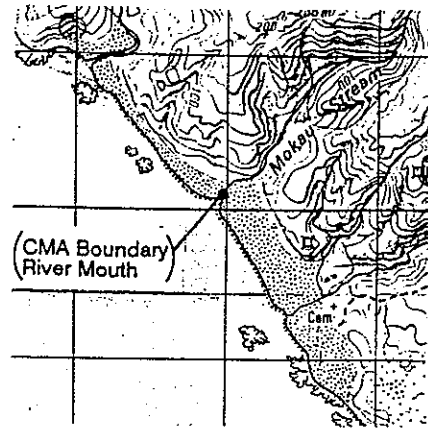
Waitaha Stream



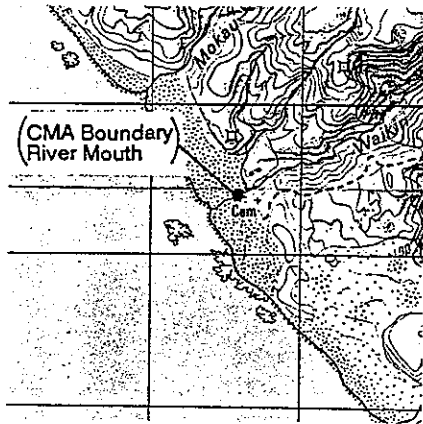
Hukatere Stream



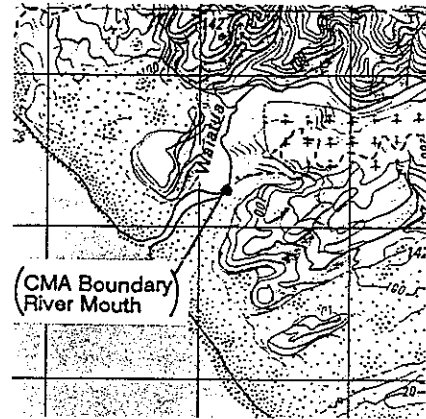
Hunahuna Stream



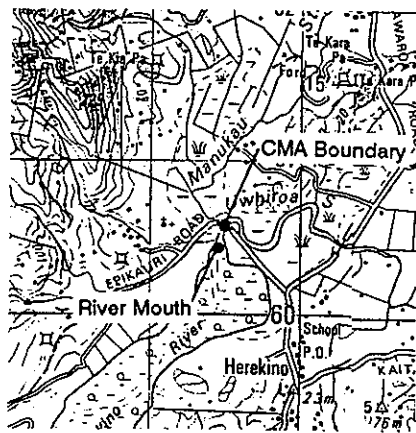
Mokau Stream



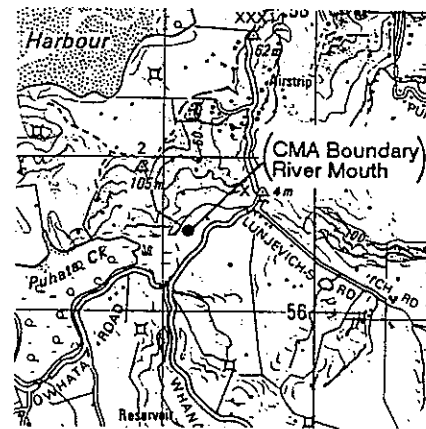
Waikiri Stream



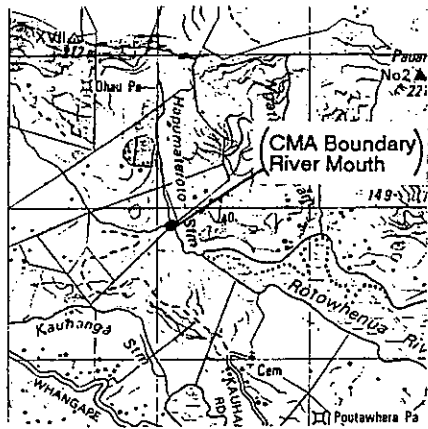
Waiatua Stream



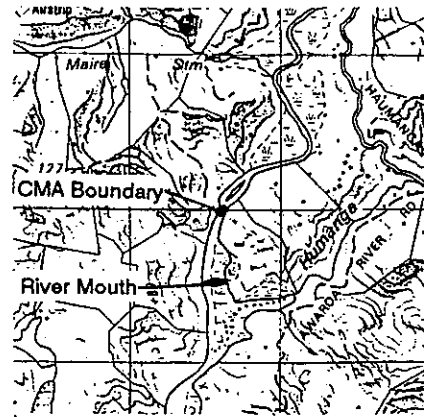
Uwhiroa Stream



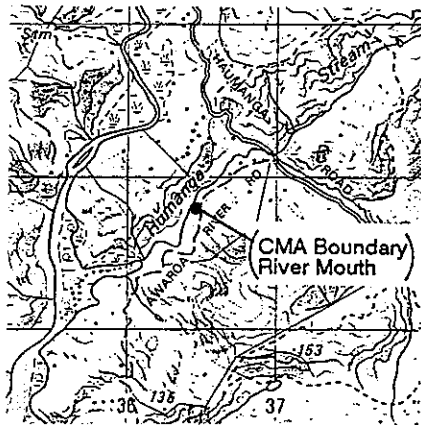
Puhata Creek



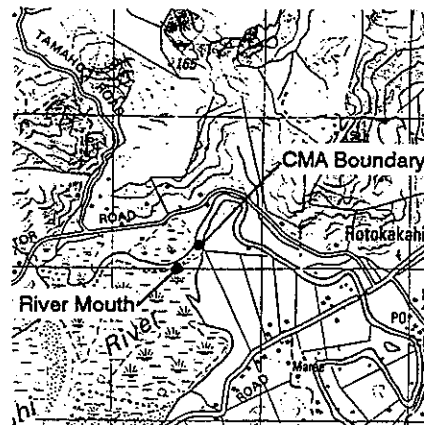
Hapumateroto Stream



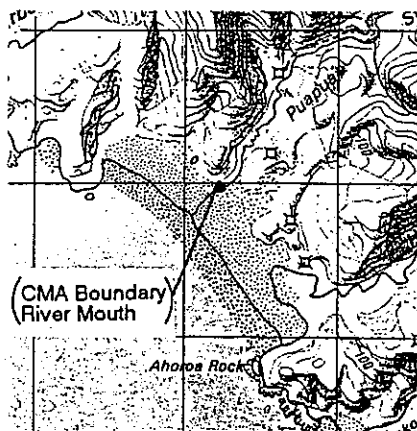
Awaroa River



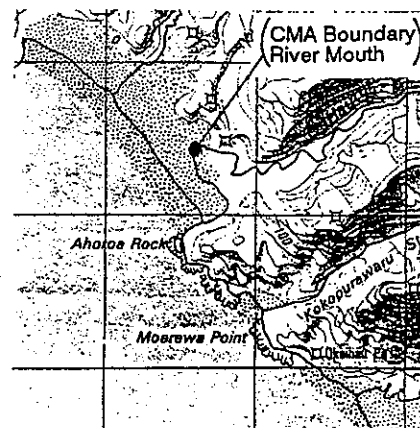
Humanga Stream



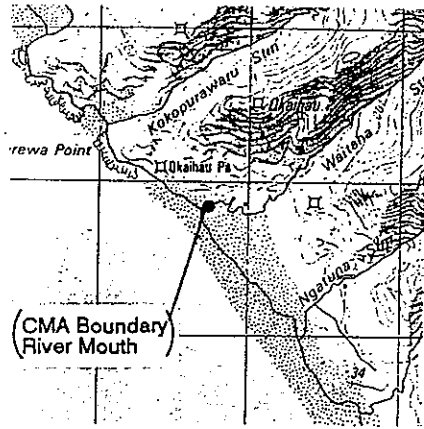
Rotokakahi River



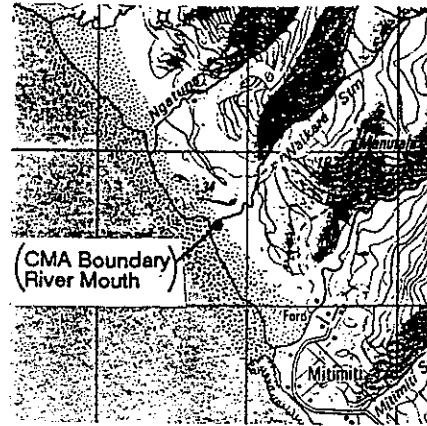
Puapua Stream




Hauturu Stream



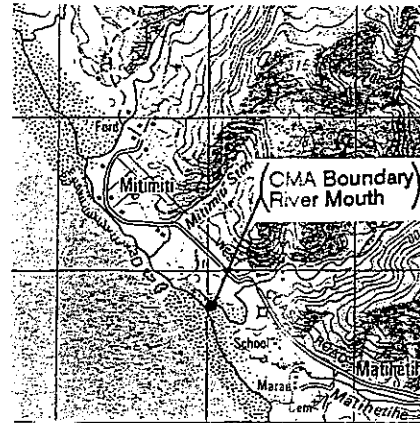
Waitaha Stream



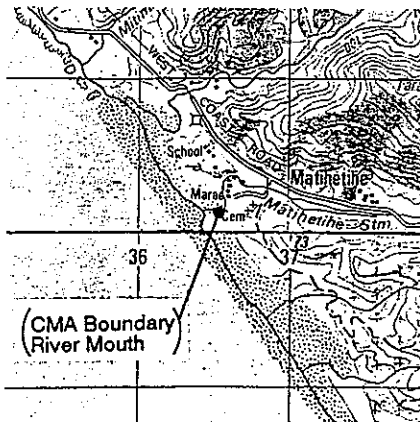
Waikare Stream



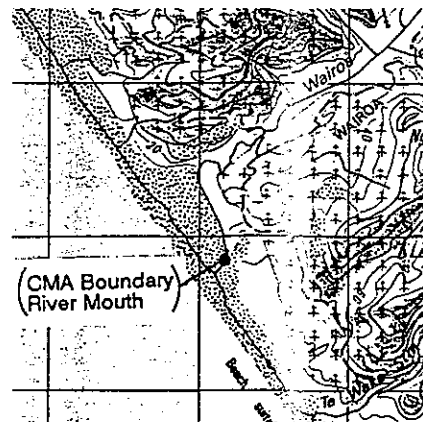
Taikarawa Stream



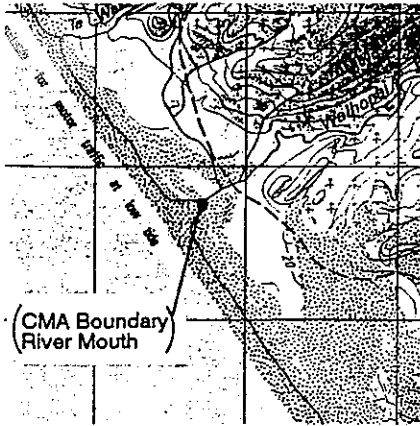
Moetangi Stream



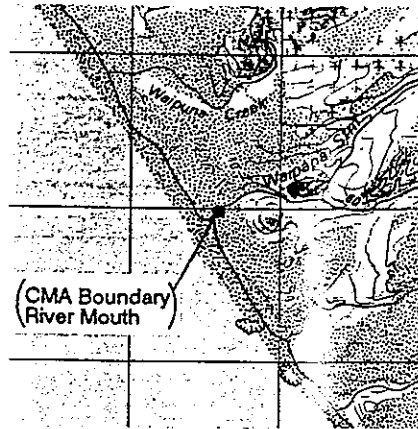
Matihetihe Stream



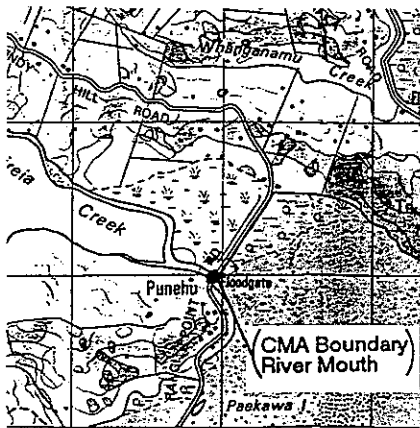
Wairoa Stream



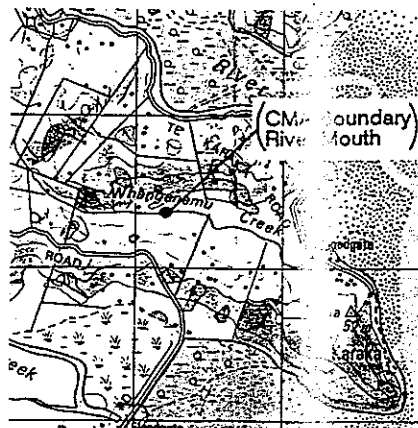
Waihopai River



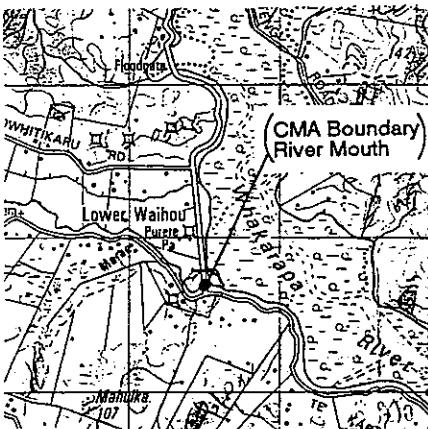
Waipapa Stream



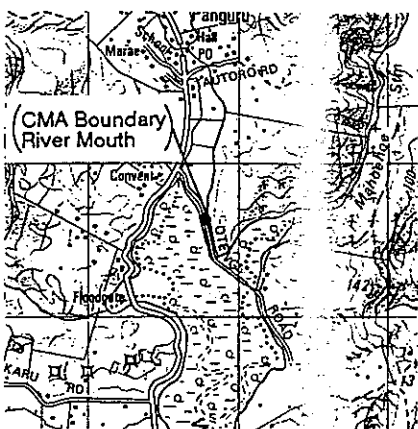
Waireia Creek



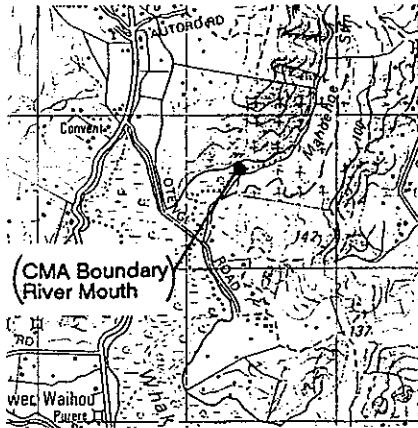
Whanganamu Creek



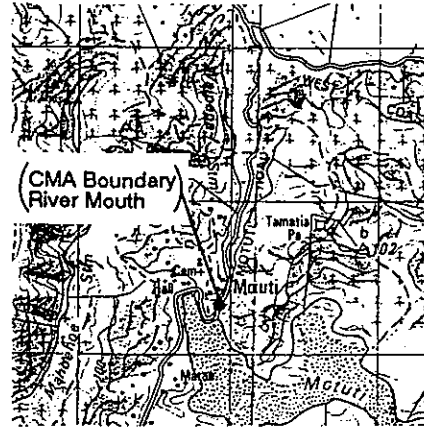
lower Waihou River



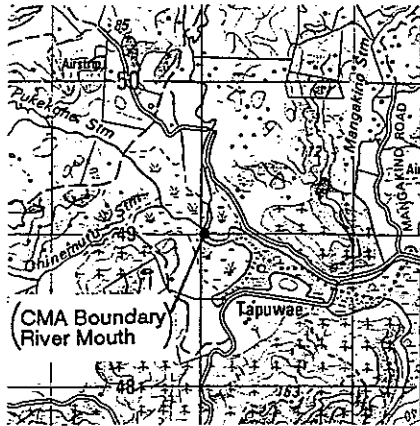
Whakarapa River



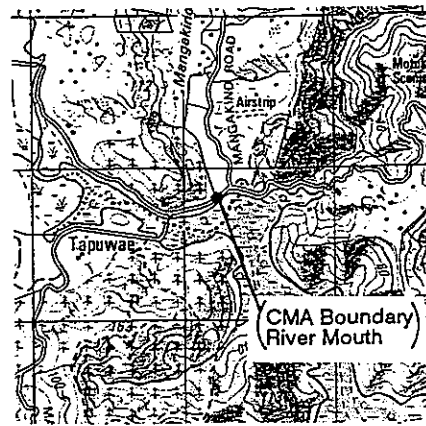
Mahoehoe Stream



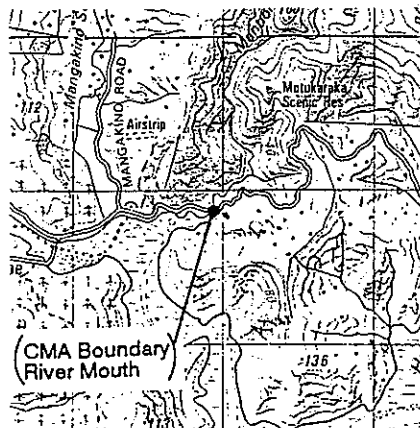
Waipapa Stream



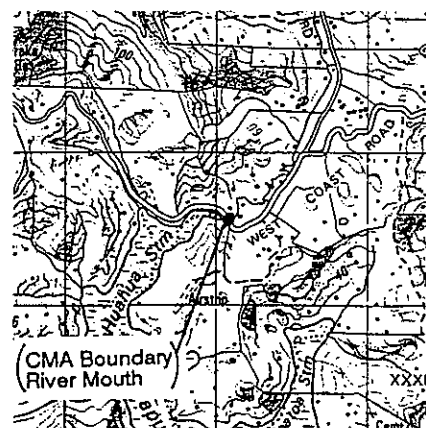
Te Waipoka Stream



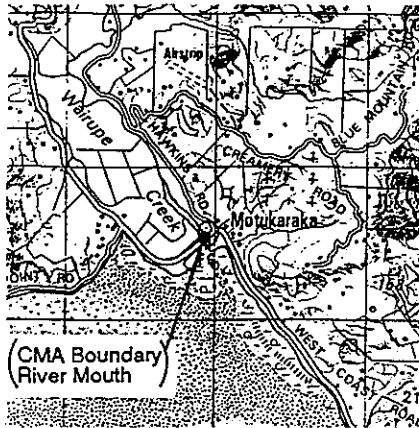
Mangakino Stream



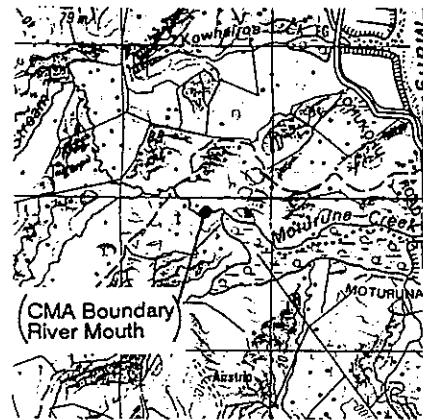
Manuoha Stream



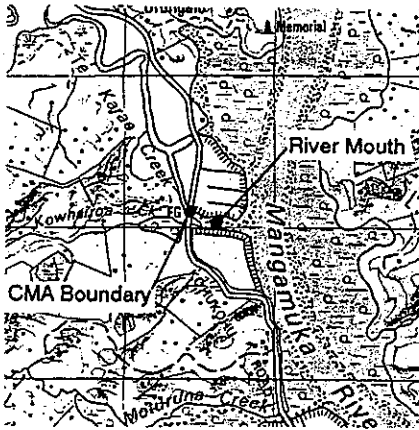
Hauhau Stream



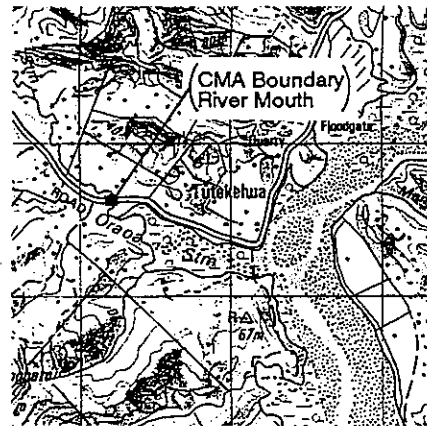
Wairupe Creek



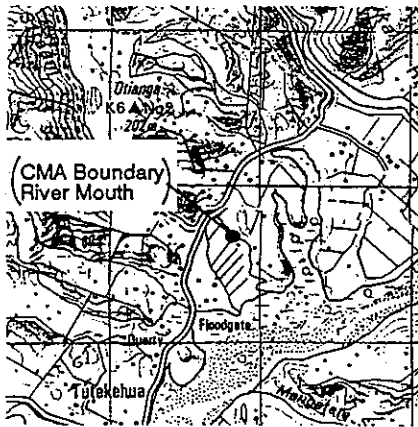
Waimahe Stream



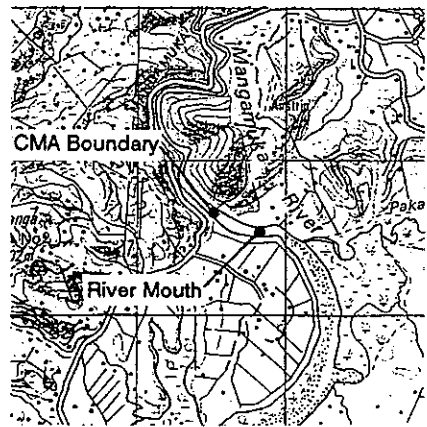
Te Karae Creek



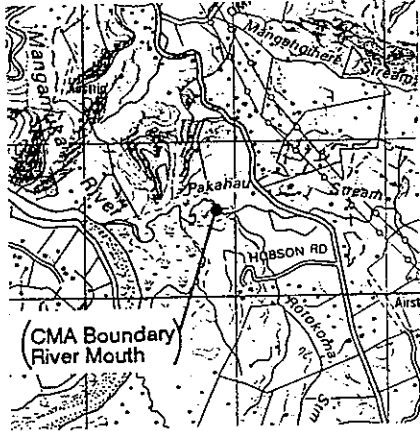
Oraoa Stream



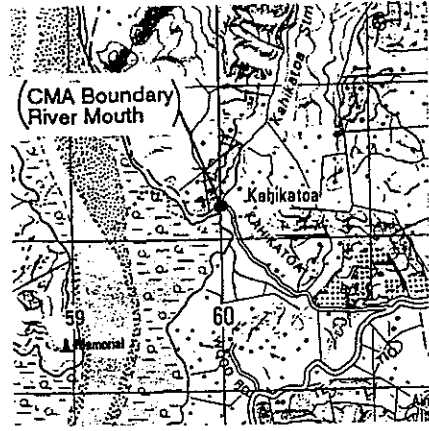
Omakura Stream



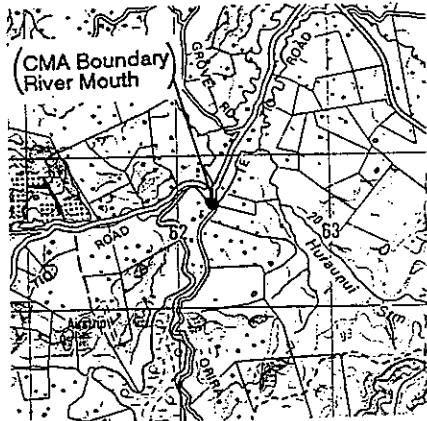
Mangamuka River



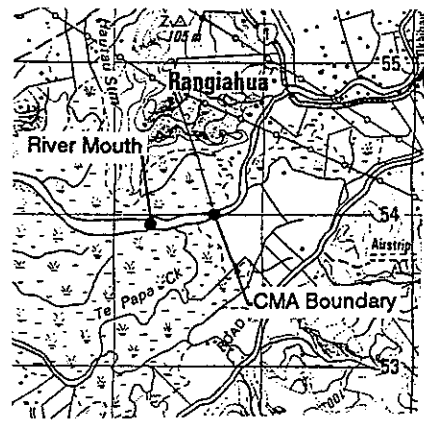
Pakahau Stream



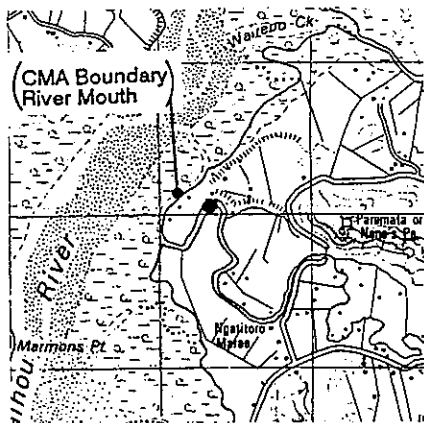
Kahikatoa Stream



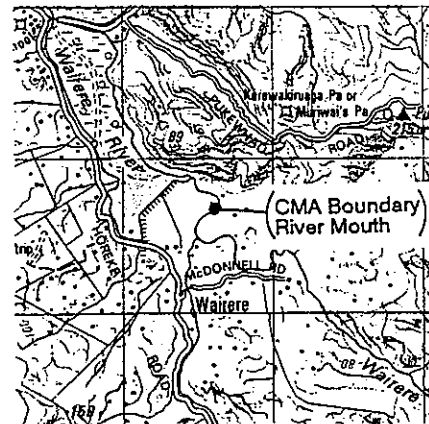
Orira River



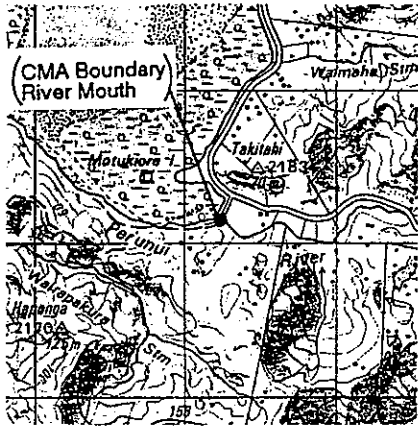
upper Waihou River



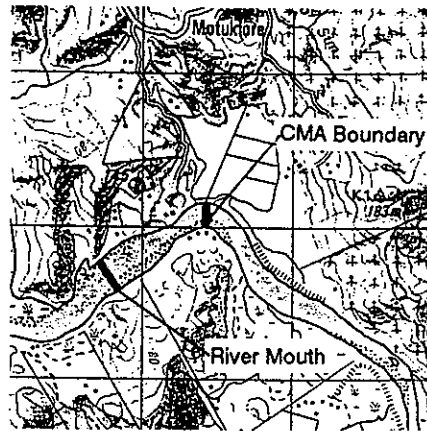
Utukura River



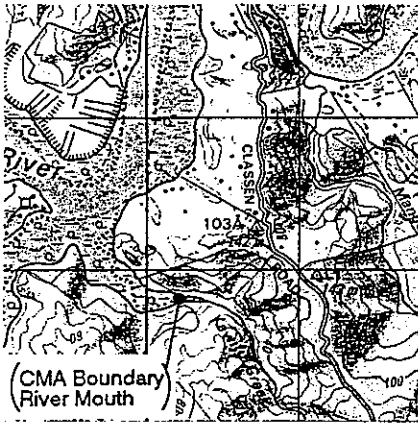
Wairere River



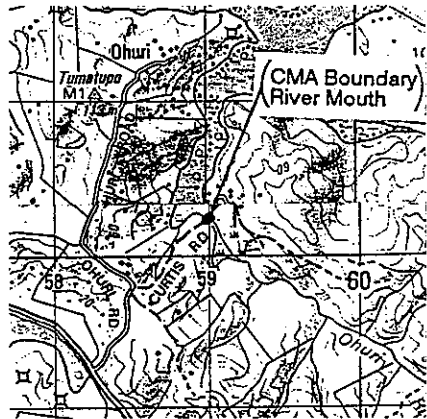
Perinui River



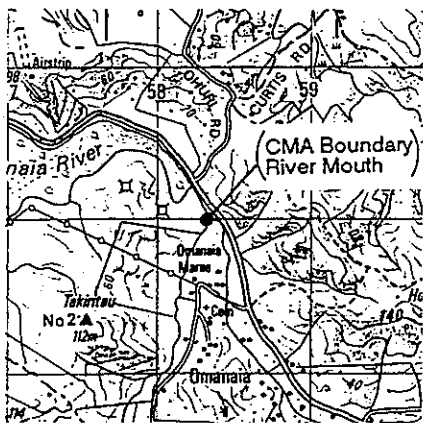
Waima River



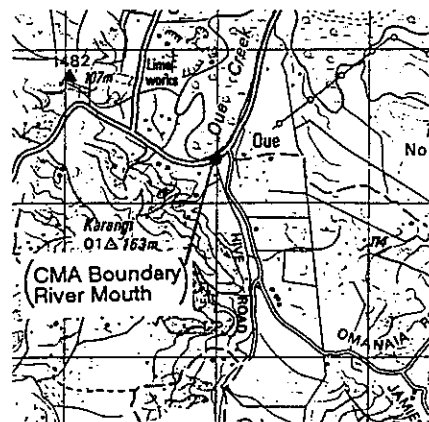
Kawitu Creek



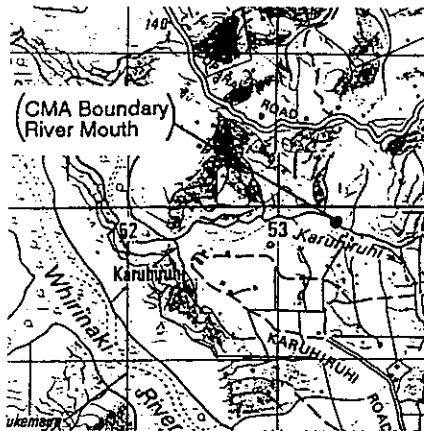
Ohuri River



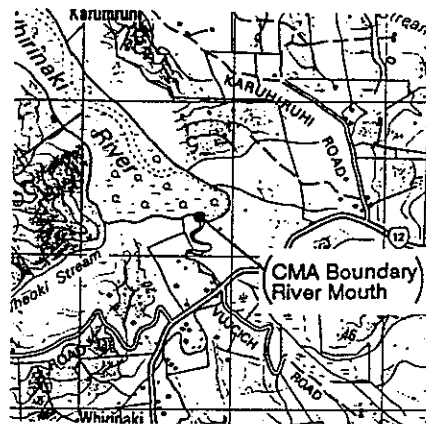
Omanaia River



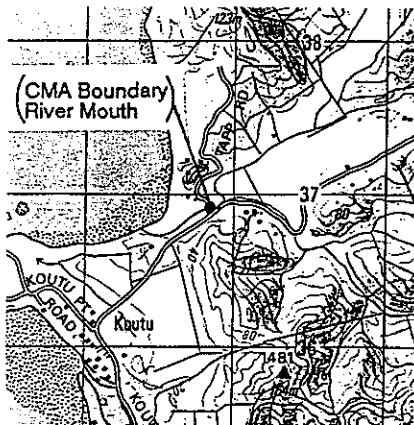
Oue Creek



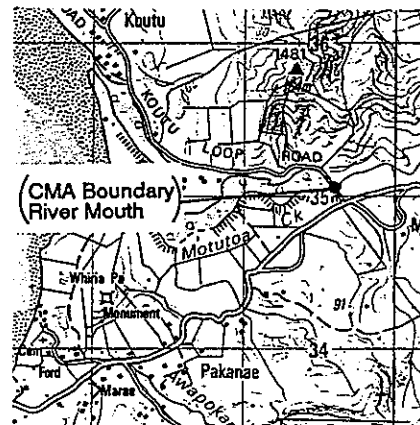
Karuhiruhi Stream



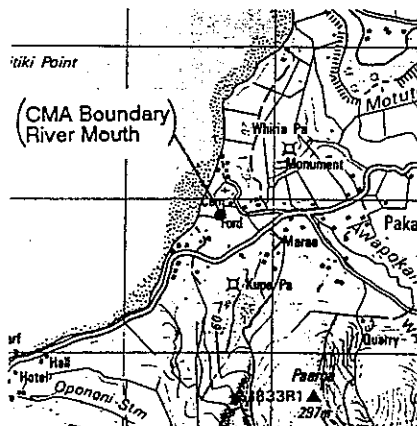
Whirinaki River



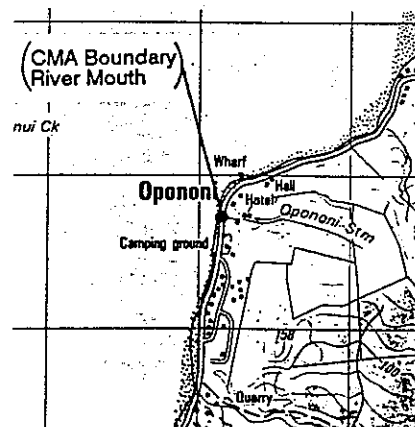
unnamed stream (Koutu)



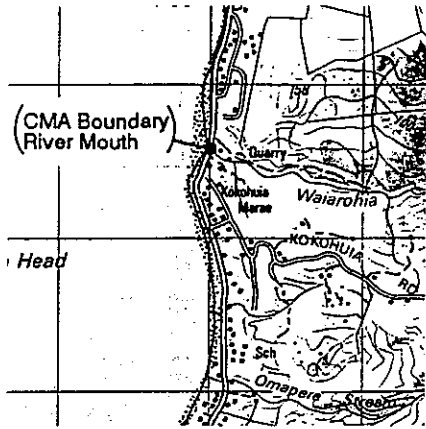
Motutoa Creek



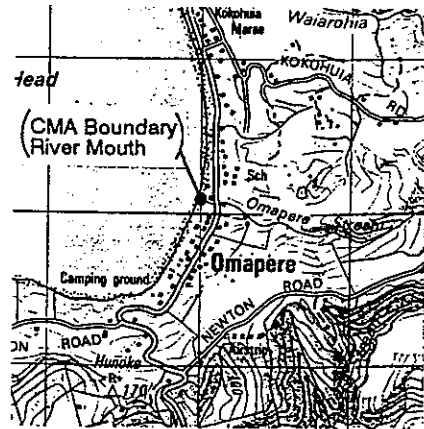
Awapokanui Stream



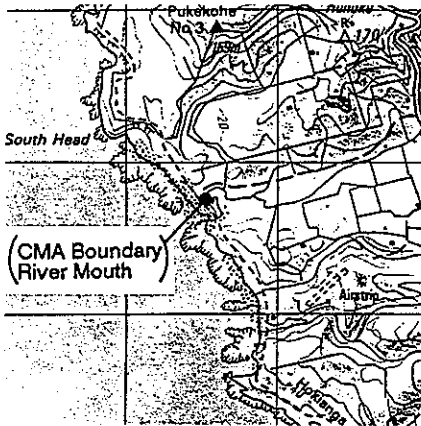
Opononi Stream



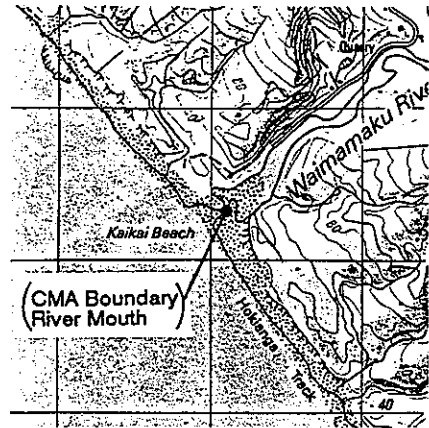
Waiarohia Stream



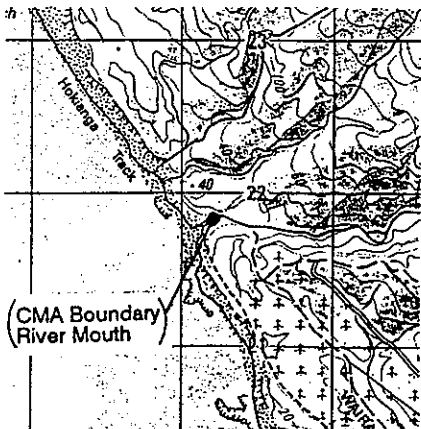
Omapere Stream



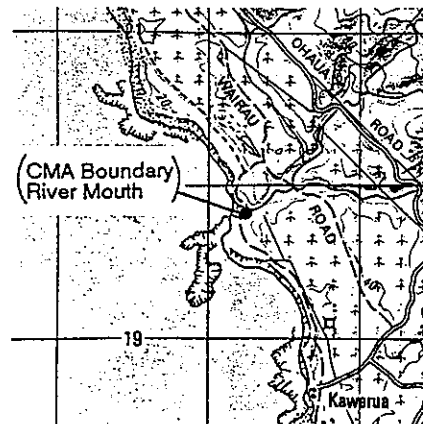
Waiwhatawhata Stream



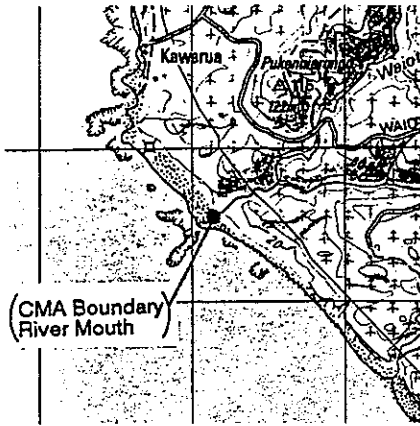
Waimamaku River



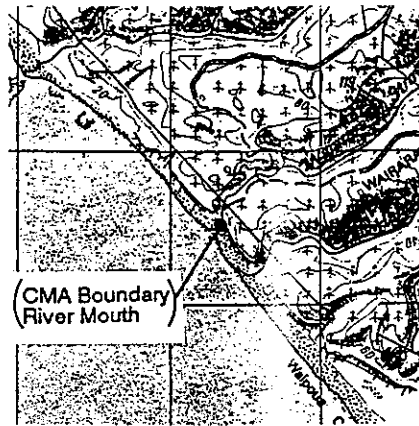
Wairau River



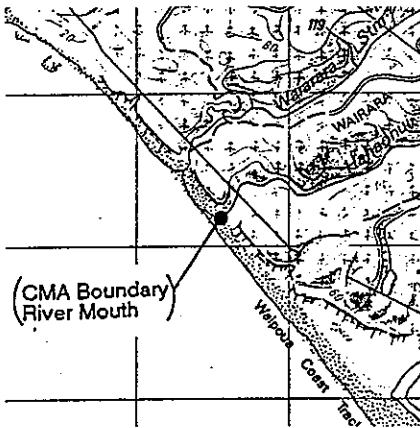
Ohae Stream



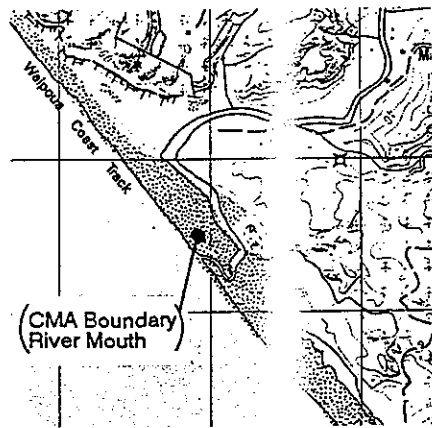
Walotane Stream



Walarara Stream



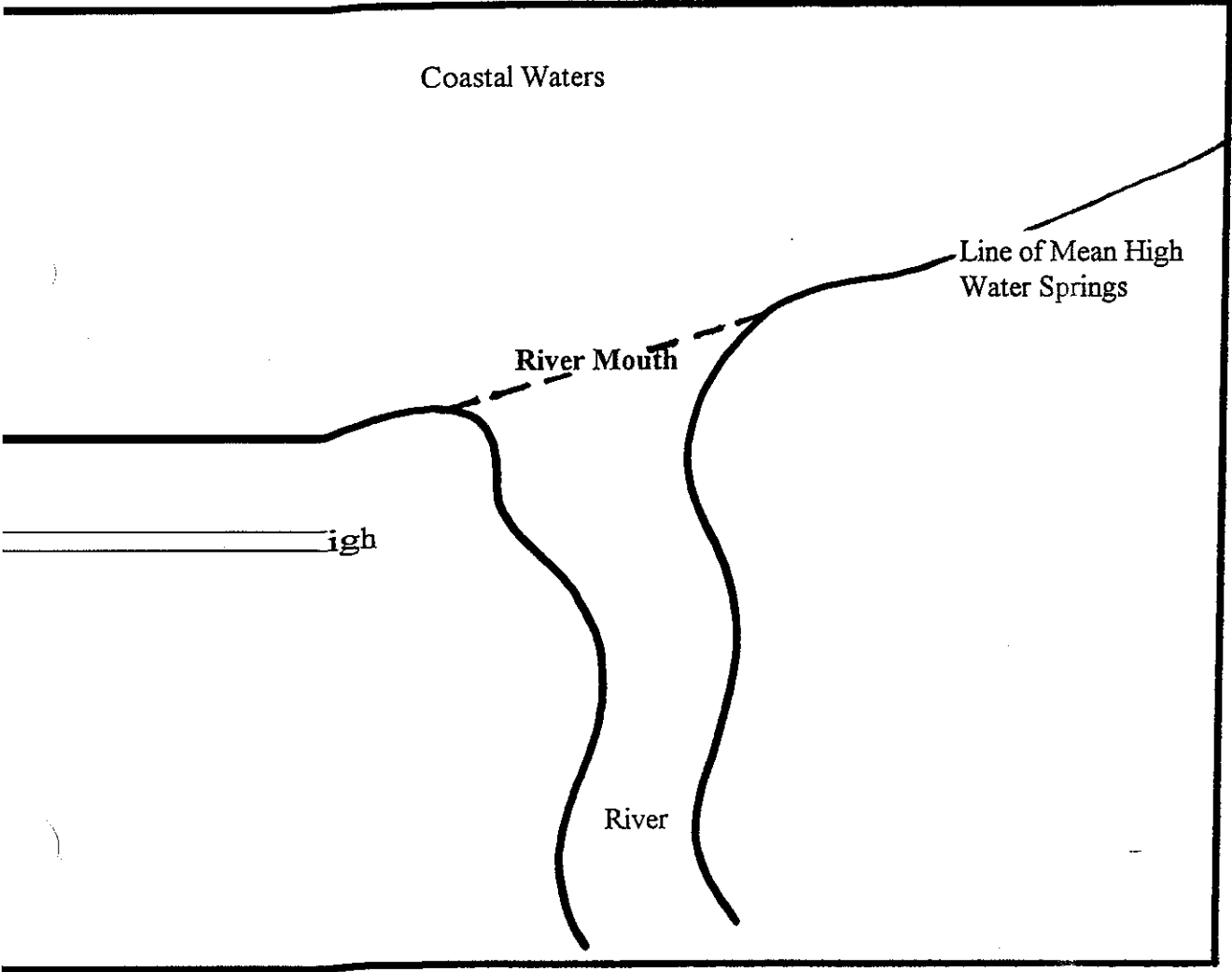
Hahaonui Stream



Walpoua River

SCHEDULE 3

====> location of river mouth for rivers not listed in Schedule 1.



Handwritten signature or initials in the bottom right corner.