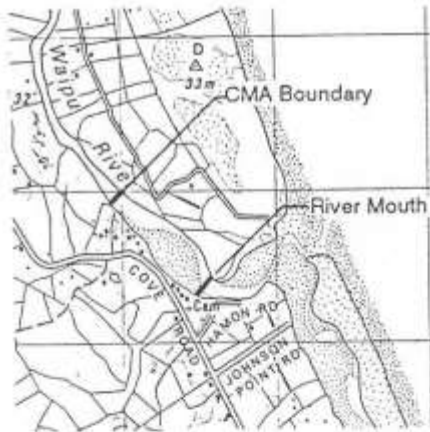


1.2 WHANGAREI DISTRICT

COASTAL AREA	RIVER	RIVER MOUTH	CMA BOUNDARY
Whangarei Harbour (Hatea River Arm)	Hatea River	Q07 310 086	Q07 310 088
Ngunguru Estuary	Ngunguru River	Q06 407 175	Q06 407 172 <i>Cadastral Line</i>
Whangarei Harbour (Portland Arm) (Hatea River Arm) (Waikaraka) (Parua Bay)	Takahiwai Stream Paneiraira Creek Waikaurakaura & Ngako Creek Otaika Stream Limeburners Creek Waiarohia Stream Hatea River Waioneone Creek Awaroa River Waimahanga Stream Sherwood Creek Waikaraka Stream Taihu Stream Kohinui Stream	Q07 392 948 Q07 287 952 Q07 295 971 Q07 293 017 Q07 300 049 Q07 310 071 Q07 309 087 Q07 326 068 Q07 342 068 Q07 340 058 Q07 341 039 Q07 354 038 Q07 400 011 Q07 421 022	Q07 392 948 <i>Takahiwai Road</i> Q07 287 952 <i>Mangapai Road</i> Q07 295 971 Q07 291 016 Q07 298 048 <i>confluence with Te Waiiti Stream</i> Q07 305 071 <i>Port Road bridge</i> Q07 311 088 <i>Mair Park riffle</i> Q07 327 073 <i>SW boundary of Pt 13 DP 18256</i> Q07 342 070 Q07 340 058 <i>Riverside Drive</i> Q07 343 041 <i>E boundary of DP 50329</i> Q07 354 039 <i>Whangarei Heads Road</i> Q07 400 011 <i>physical mouth</i> Q07 421 022 <i>physical mouth</i>
Taiharuru Estuary	Taiharuru River	Q07 478 043	Q07 477 041 <i>NE bdy of BLK 109 Waikare Parish</i>
Pataua Estuary	Pataua River	Q07 454 065	Q07 449 060 <i>S bdy Lot 1 DP 81904</i>

COASTAL AREA	RIVER	RIVER MOUTH	CMA BOUNDARY
Horahora Estuary	Horahora River	Q06 453 141	Q06 441 140 <i>N from E bdy of Blk E Otamaiti</i>
Ngunguru Estuary	Ngunguru River	Q06 406 174	Q06 400 162 <i>Ngunguru Road bridge</i>
	Waiotoi Creek	Q06 451 180	Q06 452 183
Tutukaka Harbour	unnamed	Q06 488 199	Q06 488 199 <i>floodgate at road</i>
Matapouri Bay	Parangarau Stream Te Wairoa Stream	Q06 472 236 Q06 463 237	Q06 472 236 Q06 463 237 <i>SW boundary of Pt A Parangarahu</i>
Whananaki Inlet	Te Oriwa Stream	Q06 425 296	Q06 423 295 <i>cadastral line</i>
	unnamed Stream	Q06 404 304	Q06 404 304 <i>Hailes Road bridge</i>
	Wairahi Stream	Q06 406 318	Q06 405 319 <i>Whananaki North Road</i>
Mimiwhangata-Helena Bay	Te Rewa Stream Te Waiorakau Stream Owai Stream	Q06 404 383 Q06 374 389 Q06 347 388	Q06 404 383 Q06 374 389 Q06 347 388 <i>Webb Road</i>
	Mimiha Stream	Q06 341 399	Q06 341 399 <i>W boundary of Mimiha Domain</i>
Oakura Bay	Oakura Stream	Q05 333 443	Q05 333 443
Whangaruru Harbour	Punaruku Stream	Q05 304 478	Q05 304 478 <i>Russell Road bridge</i>
	Tutaematai Stream	Q05 289 514	Q05 289 514 <i>Russell Road bridge</i>
	Karaeawhau Stream	Q05 289 512	Q05 289 512 <i>Russell Road bridge</i>
	Ngaiotonga Stream	Q05 294 522	Q05 292 523 <i>cadastral line</i>



Waipu River



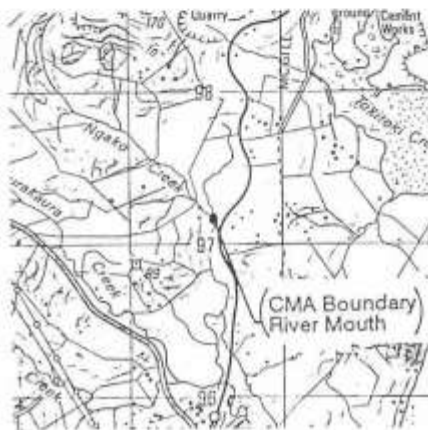
Ruakaka River



Takahiwai Stream



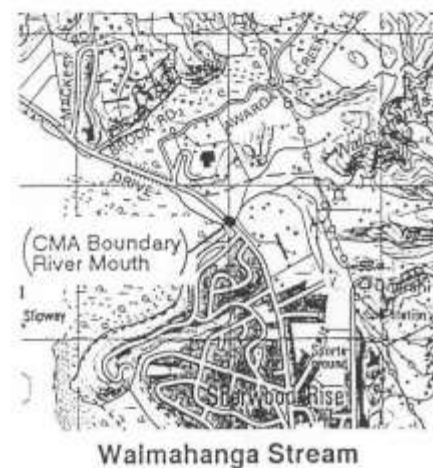
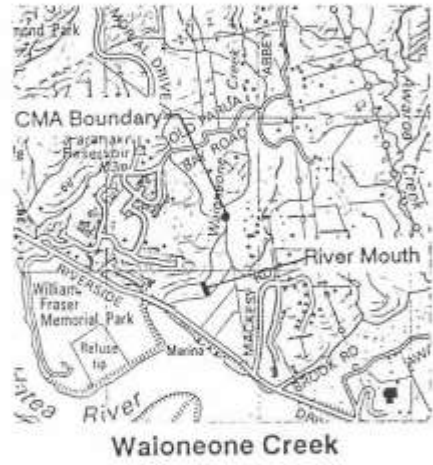
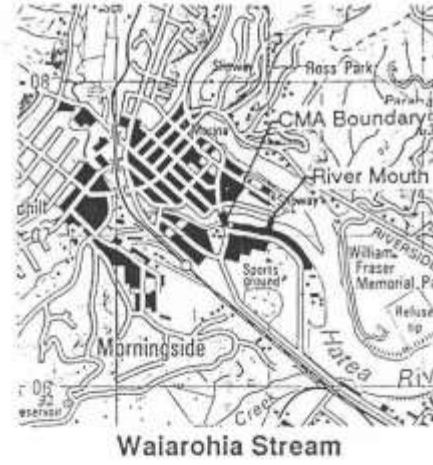
Paneiraira Creek

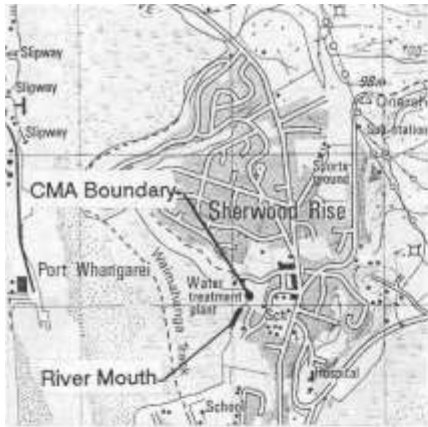


Ngako Creek

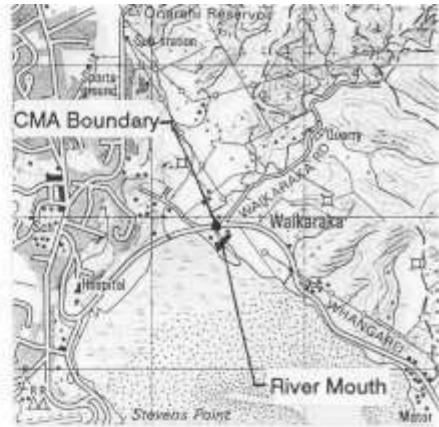


Otaika Stream

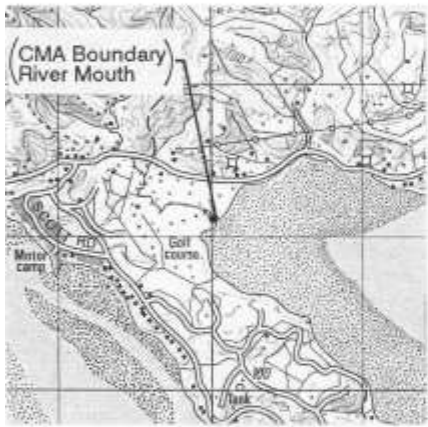




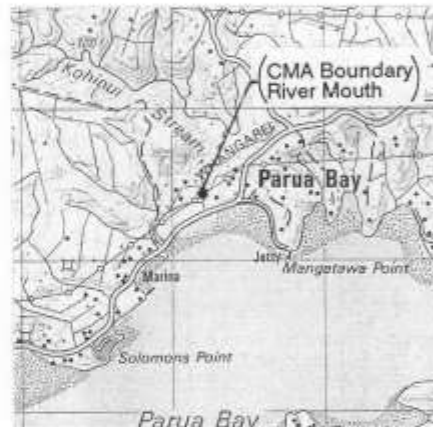
Sherwood Creek



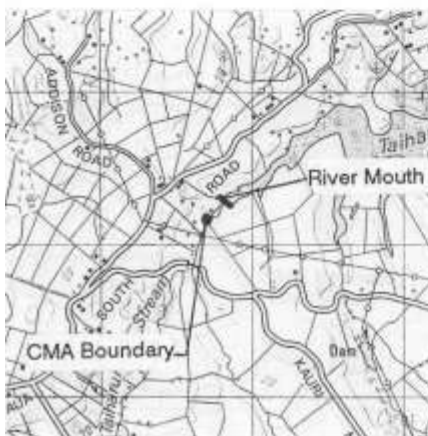
Waikaraka Stream



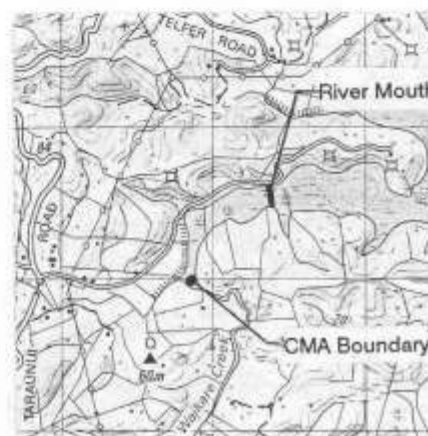
Taihu Stream



Kohinul Stream



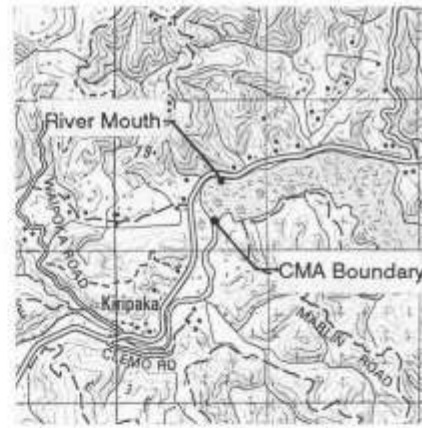
Taiharuru River



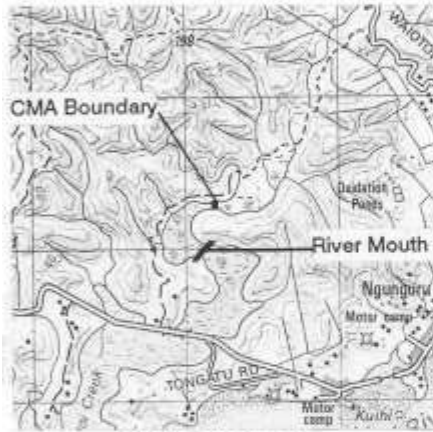
Pataua River



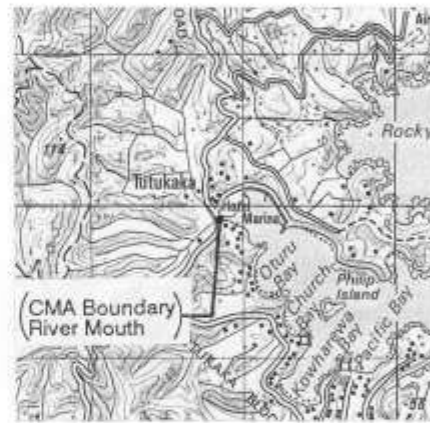
Horahora River



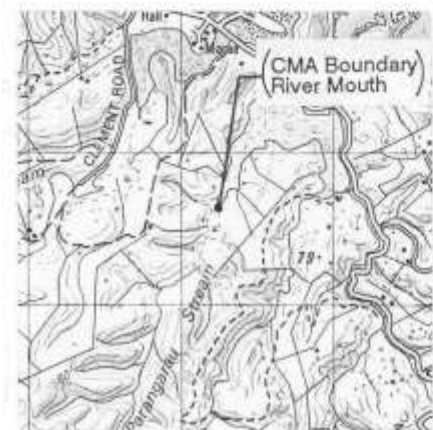
Ngunguru River



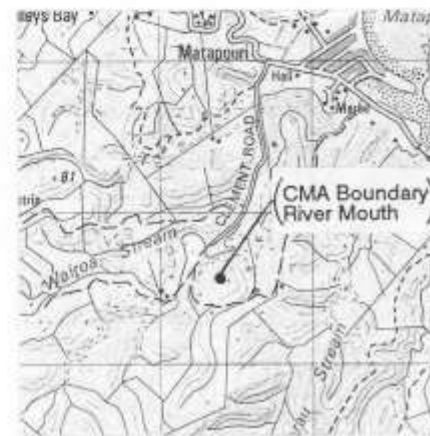
Waiotoi Creek



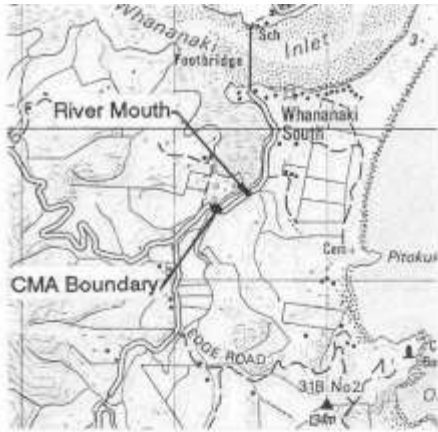
unnamed



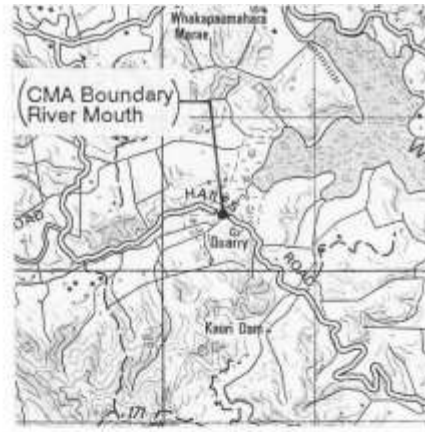
Parangarau Stream



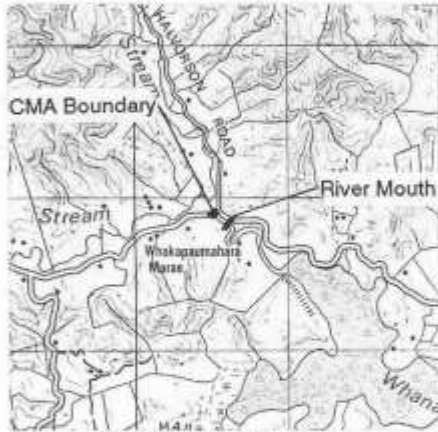
Te Wairoa Stream



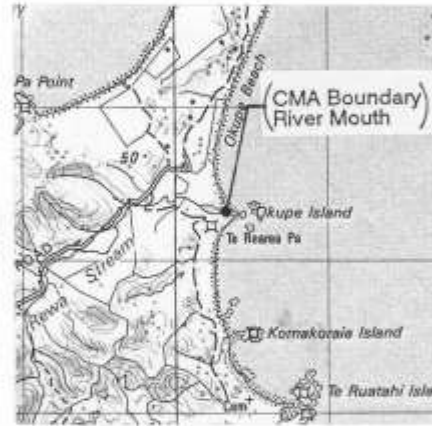
Te Oriwa Stream



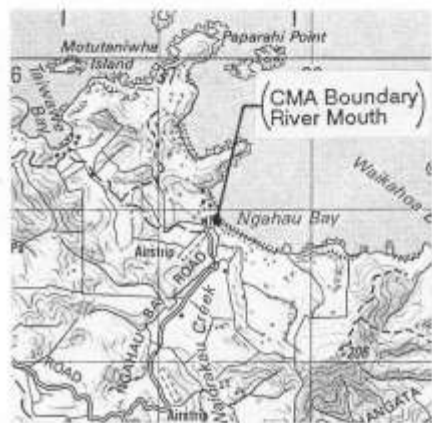
Unnamed Stream



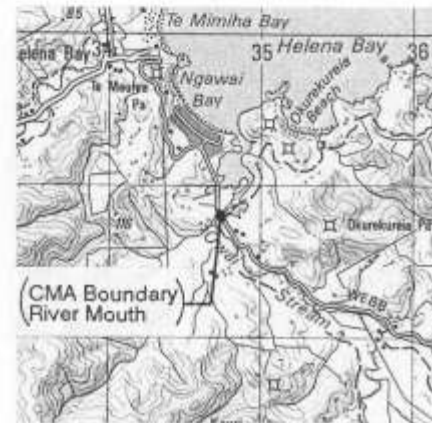
Te Wairahi Stream



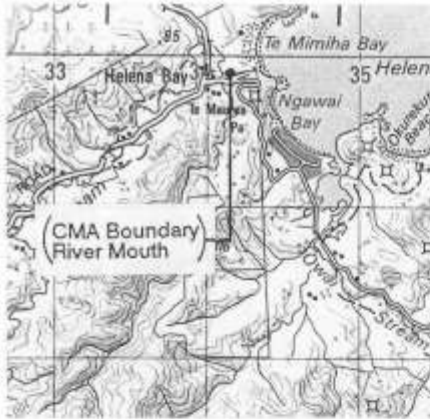
Te Rewa Stream



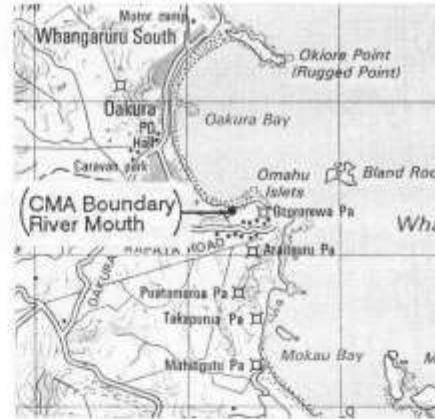
Te Waiorakau Stream



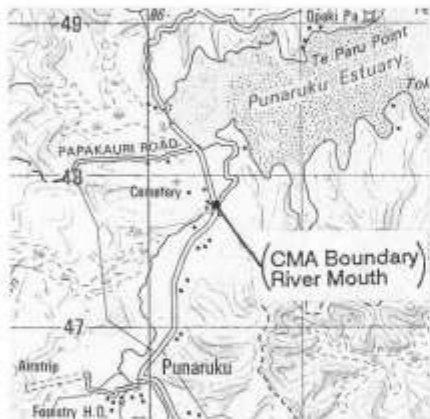
Owai Stream



Mimiha Stream



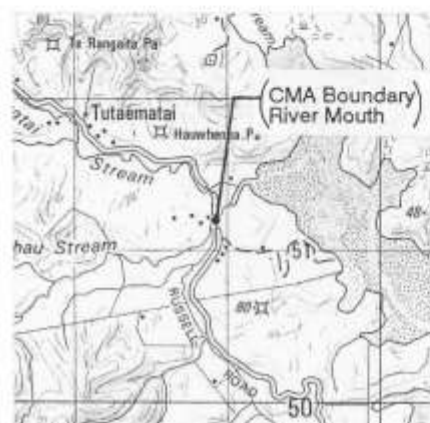
Oakura Stream



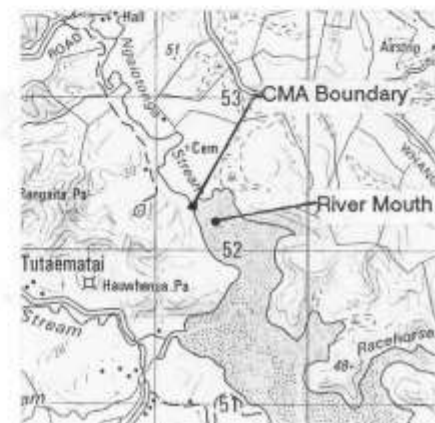
Punaruku Stream



Tutaematai Stream



Karaeawhau Stream



Ngaiotonga Stream