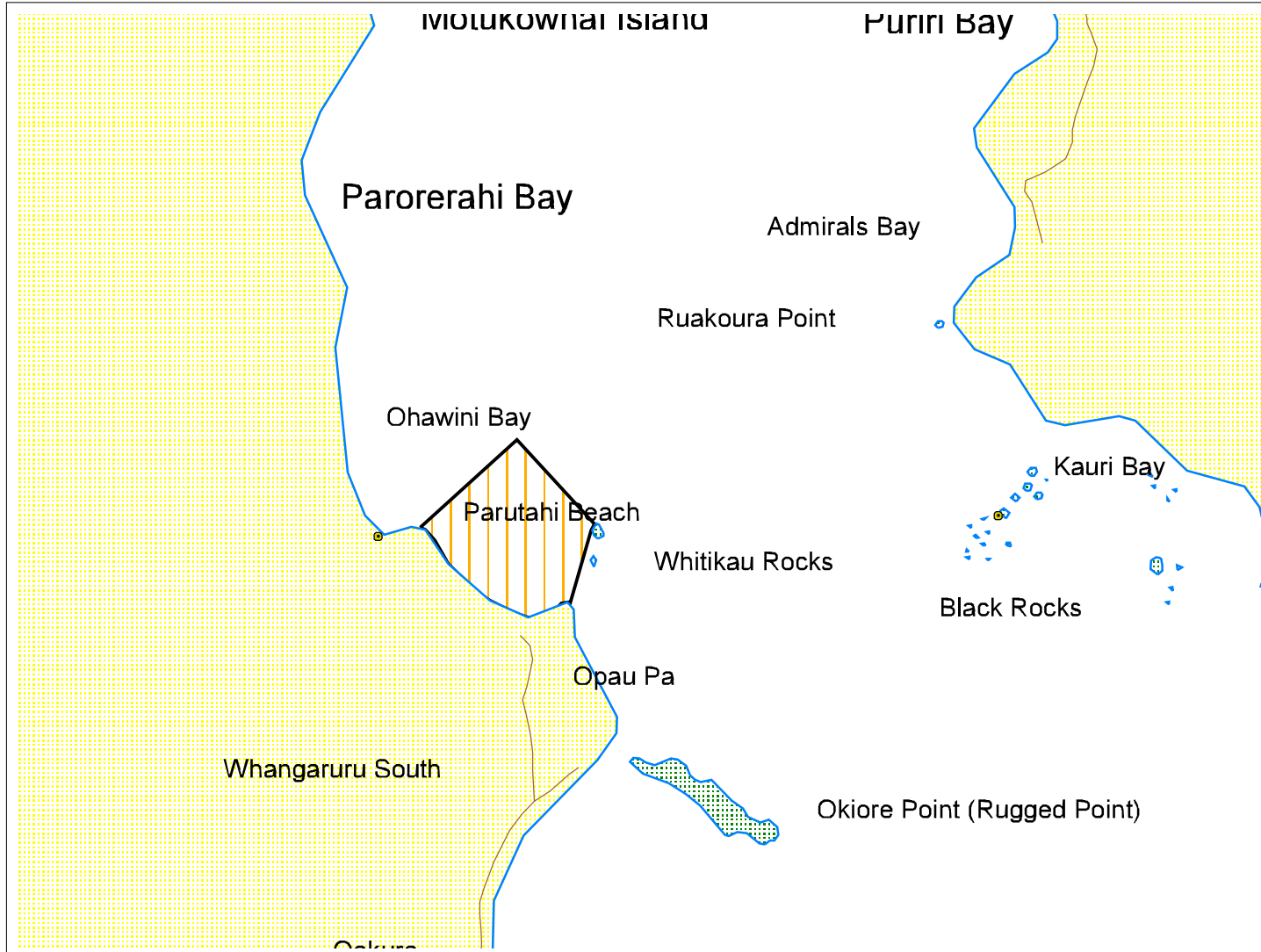











Plan Change 1 to the Regional Coastal Plan for Northland Maps



Whangaruru Harbour



Legend

-  State Highway
-  Road
- Beacons
-  lit
-  unlit
- Buoys
-  lit
-  unlit
-  Coastal Marine Area Boundary
-  Marine 4 (Moorings + Marinas) Management Area

0.6 0 0.6 1.2 Kilometers

