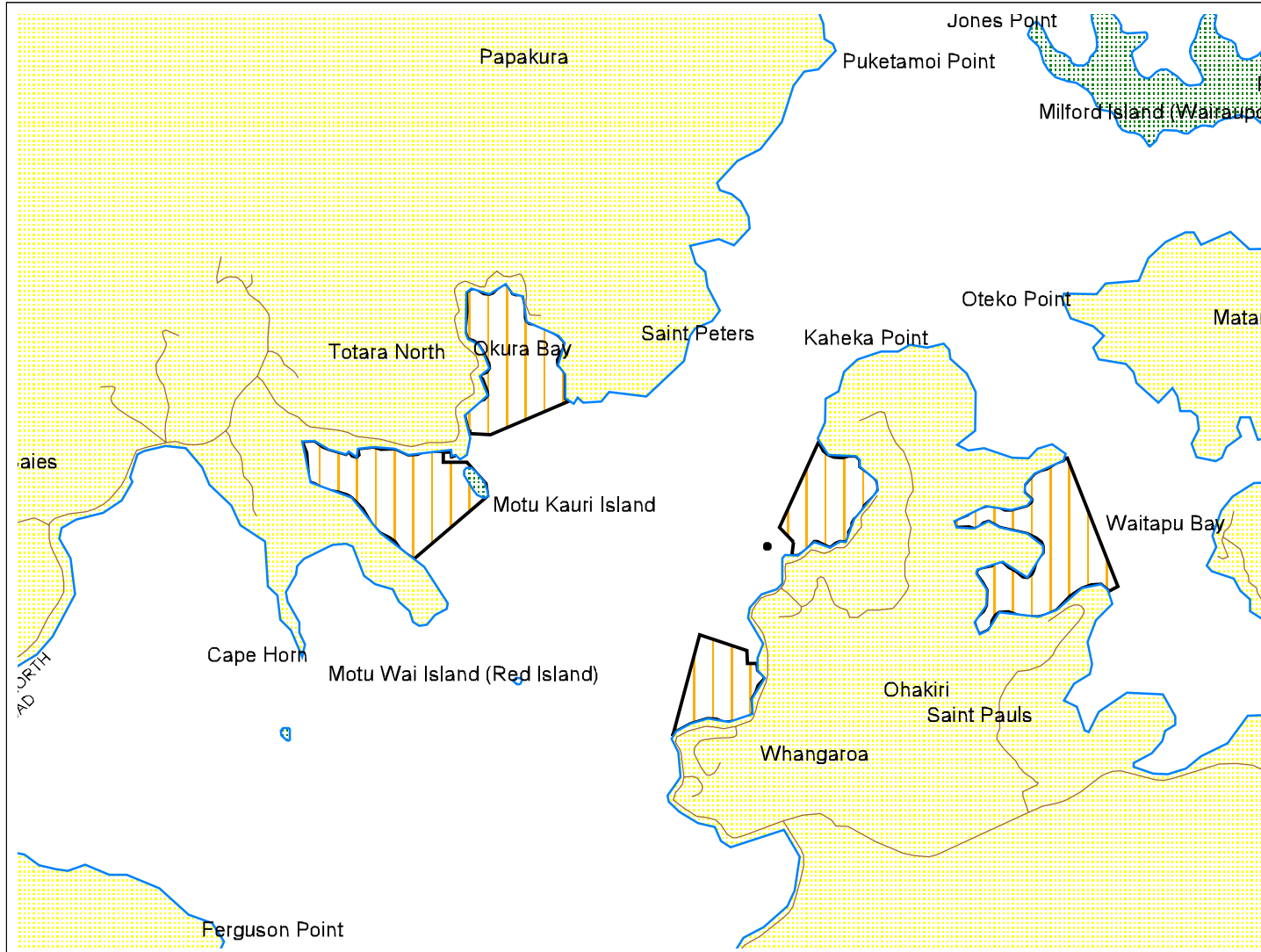











Plan Change 1 to the Regional Coastal Plan for Northland Maps



Whangaroa Harbour



Legend

-  State Highway
-  Road
- Beacons
 -  lit
 -  unlit
- Buoys
 -  lit
 -  unlit
-  Coastal Marine Area Boundary
-  Marine 4 (Moorings + Marinas) Management Area

